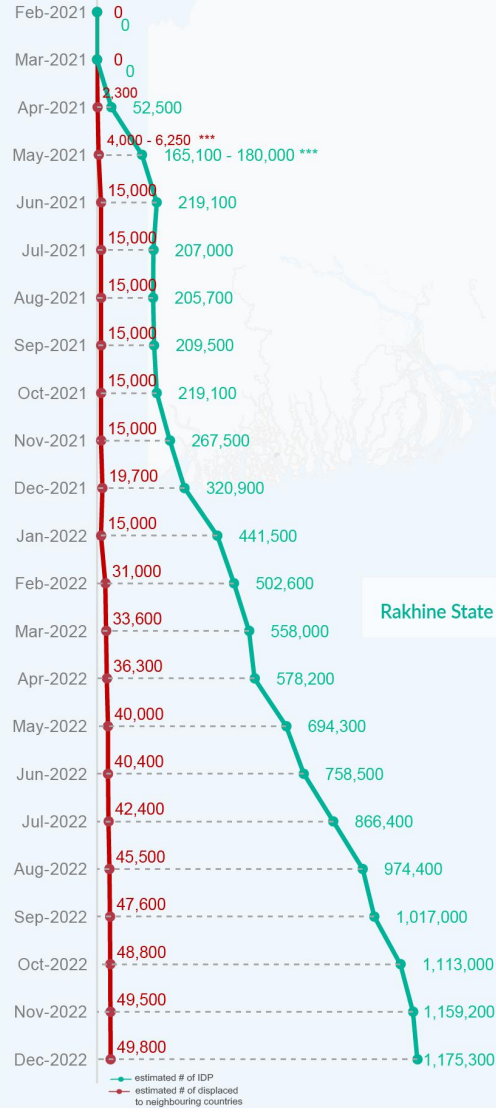


**Key figures**

Estimated # of IDPs 1,175,300  
Estimated # of displaced to neighbouring countries 49,800

Source: UN in Myanmar

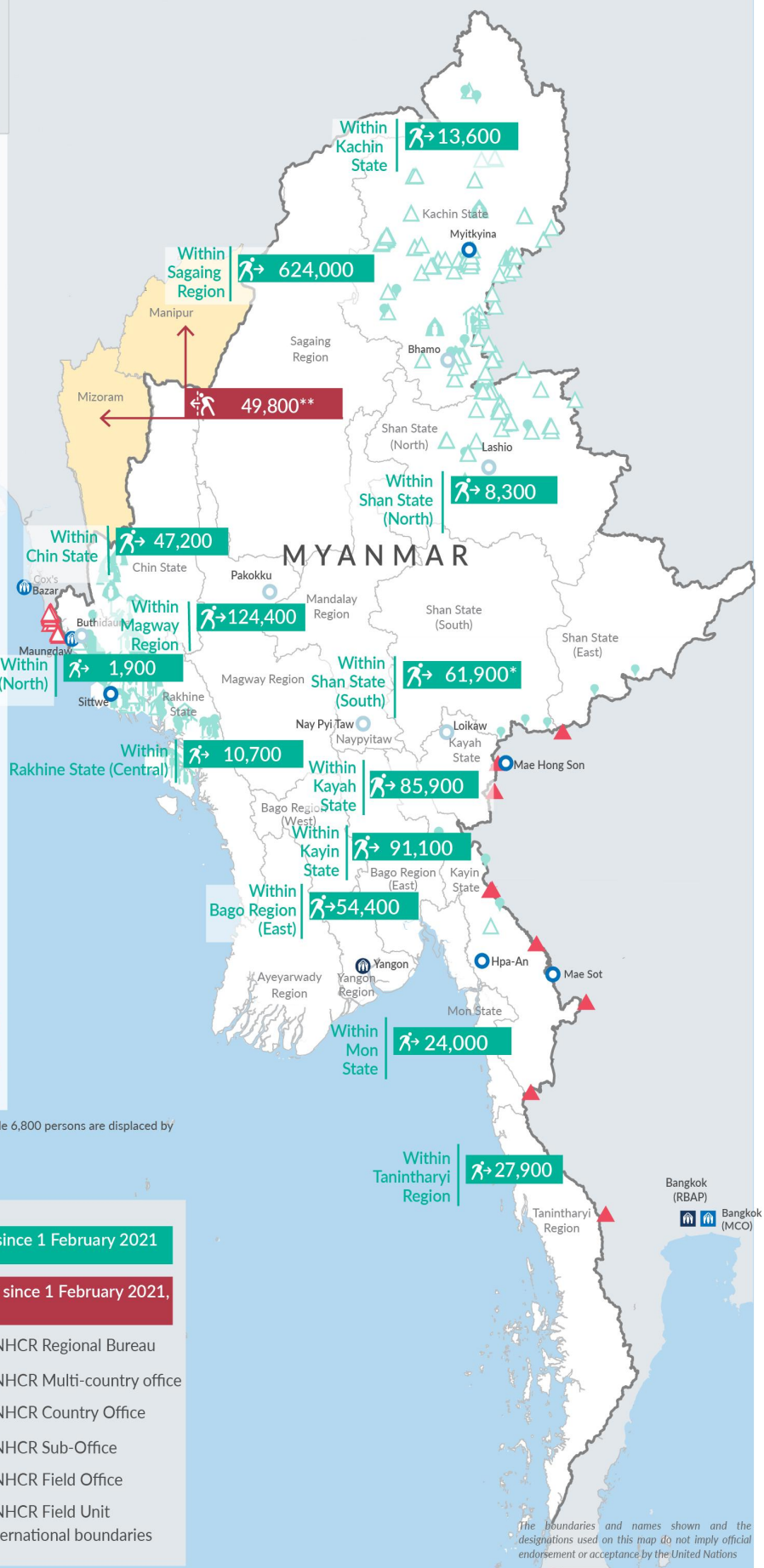
**Estimated displacement figures by Month**



\*55,100 persons are displaced by armed conflict in neighbouring Kayah State while 6,800 persons are displaced by inter-EAO conflict between SSPP and RCSS

\*\*UN Estimates

\*\*\*Range of figures was used while data collection was in progress



Estimated internal displacement within Myanmar since 1 February 2021 (rounded to the nearest hundred)

Estimated displacement to neighbouring countries since 1 February 2021, who remain displaced (rounded to the nearest hundred)

- IDP unplanned settlement (pre-1 Feb 2021)
- IDP Center (pre-1 Feb 2021)
- IDP spontaneous location (pre-1 Feb 2021)
- IDP planned settlement (pre-1 Feb 2021)
- Temporary shelter for displaced people from Myanmar
- Refugee, planned settlement
- States/Provinces with new arrivals
- UNHCR Regional Bureau
- UNHCR Multi-country office
- UNHCR Country Office
- UNHCR Sub-Office
- UNHCR Field Office
- UNHCR Field Unit
- International boundaries

The boundaries and names shown and the designations used on this map do not imply official endorsement or acceptance by the United Nations

## Key figures

 **1,505,700**

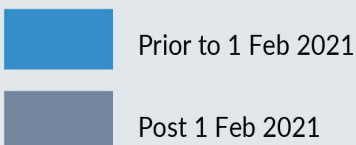
Estimated total IDPs within Myanmar

 **330,400**

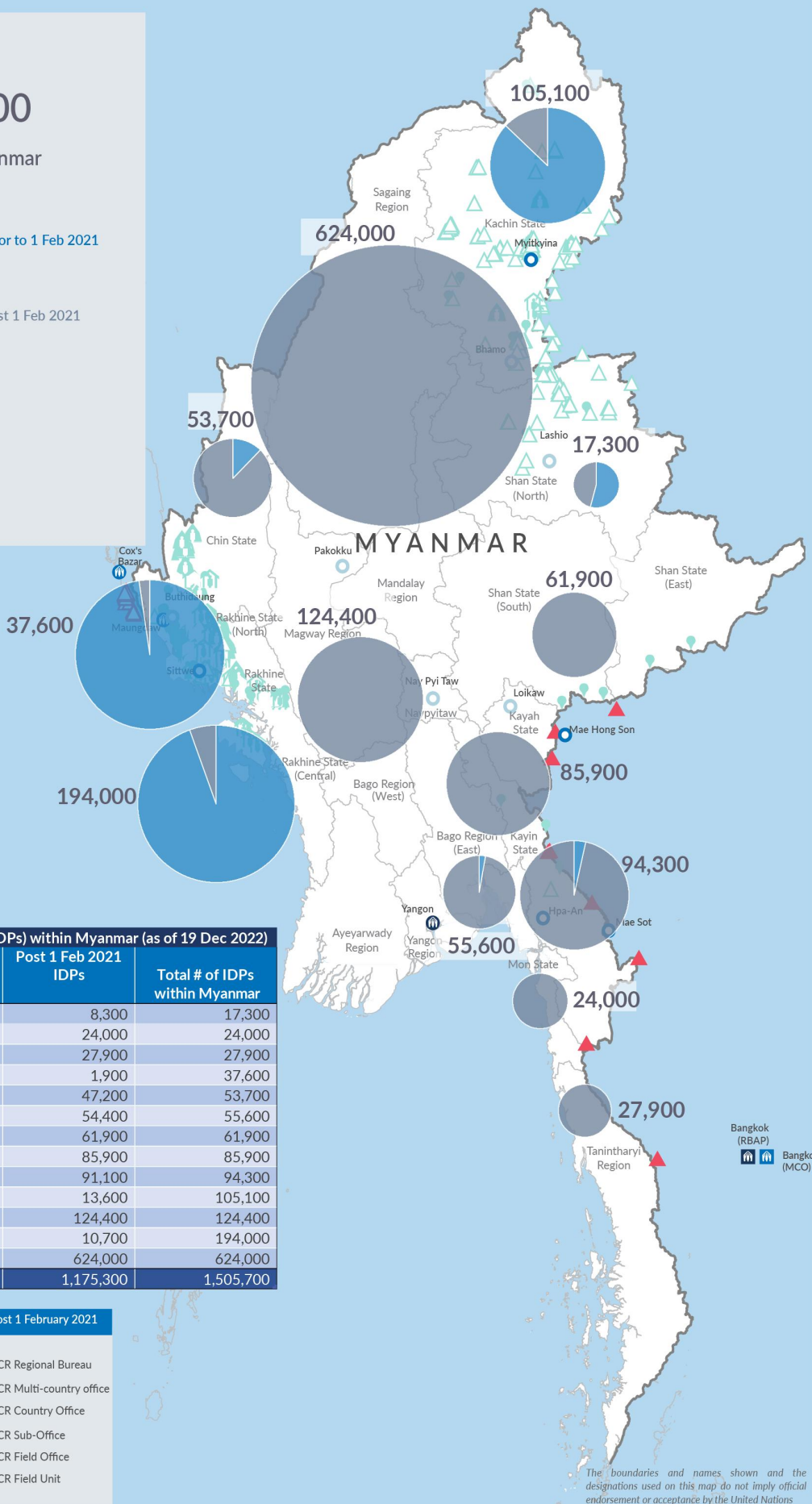
Estimated # of IDPs displaced prior to 1 Feb 2021  
(As of 30 June, 2022)

 **1,175,300**

Estimated # of IDPs displaced post 1 Feb 2021  
(As of 19 Dec, 2022)



Source: UN in Myanmar



Estimated total internally displaced person (IDPs) within Myanmar (as of 19 Dec 2022)

State/Region	Prior to 1 Feb 2021 IDPs	Post 1 Feb 2021 IDPs	Total # of IDPs within Myanmar
Shan State (North)	9,000	8,300	17,300
Mon State	-	24,000	24,000
Tanintharyi Region	-	27,900	27,900
Rakhine State (North)	35,700	1,900	37,600
Chin State	6,500	47,200	53,700
Bago Region (East)	1,200	54,400	55,600
Shan State (South)	-	61,900	61,900
Kayah State	-	85,900	85,900
Kayin State	3,200	91,100	94,300
Kachin State	91,500	13,600	105,100
Magway Region	-	124,400	124,400
Rakhine State (Central)	183,300	10,700	194,000
Sagaing Region	-	624,000	624,000
<b>Grand Total</b>	<b>330,400</b>	<b>1,175,300</b>	<b>1,505,700</b>

### Estimated internal displacement within Myanmar Pre+Post 1 February 2021 (rounded to the nearest hundred)

-  IDP unplanned settlement (pre-1 Feb 2021)
-  IDP Center (pre-1 Feb 2021)
-  IDP spontaneous location (pre-1 Feb 2021)
-  IDP planned settlement (pre-1 Feb 2021)
-  Temporary shelter for displaced people from Myanmar
-  Refugee, planned settlement
-  International boundaries
-  UNHCR Regional Bureau
-  UNHCR Multi-country office
-  UNHCR Country Office
-  UNHCR Sub-Office
-  UNHCR Field Office
-  UNHCR Field Unit

The boundaries and names shown and the designations used on this map do not imply official endorsement or acceptance by the United Nations