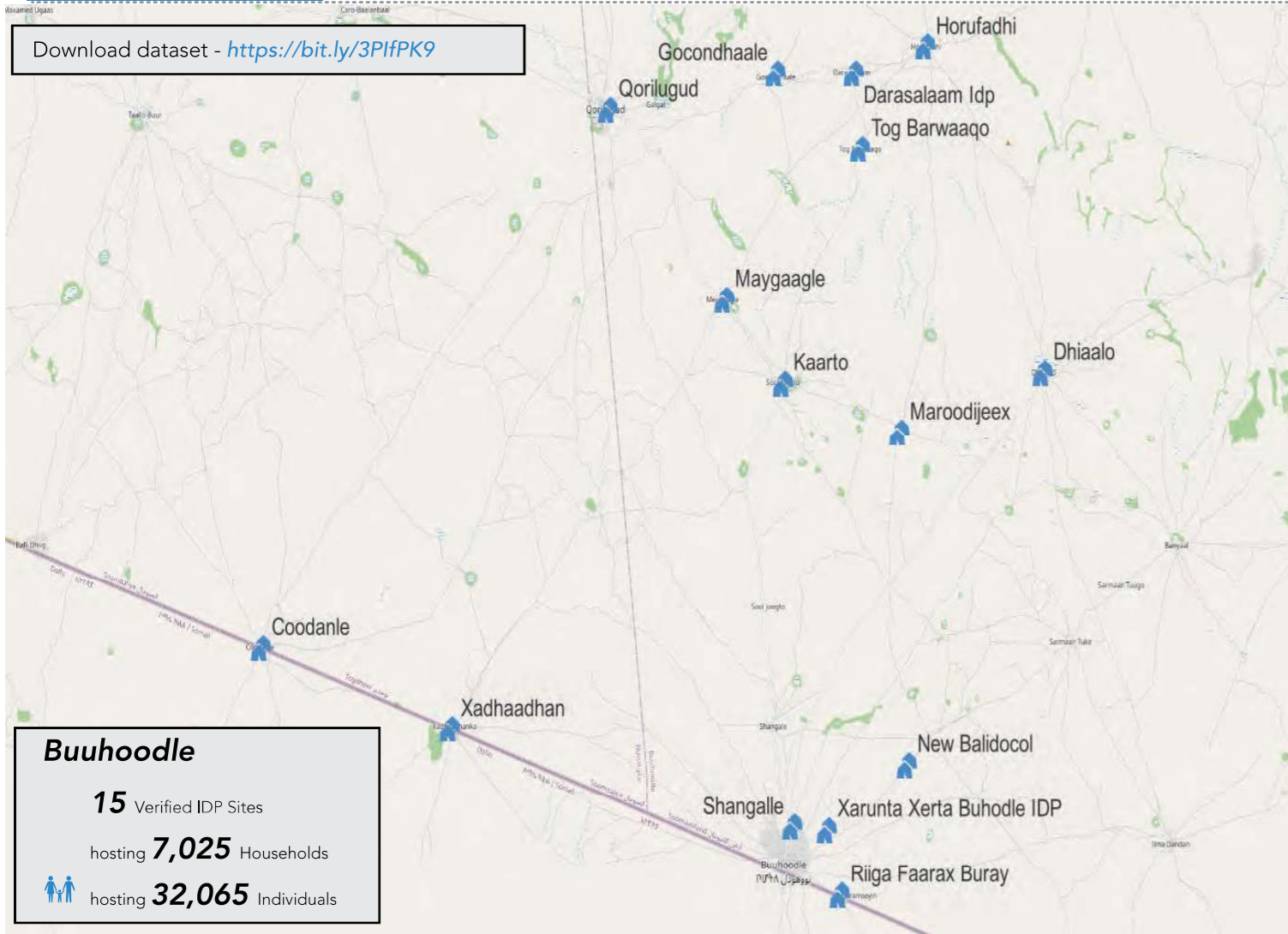


Download dataset - <https://bit.ly/3PIfPK9>



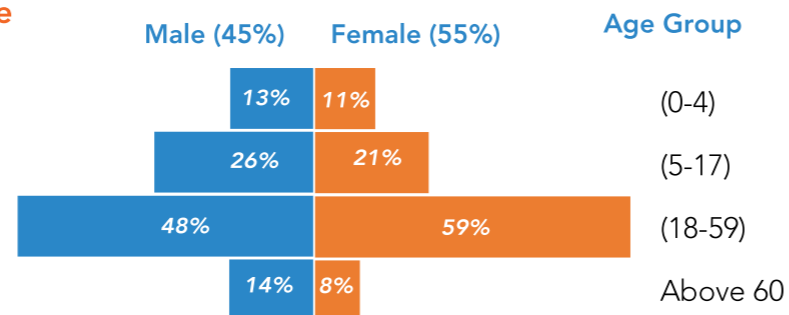
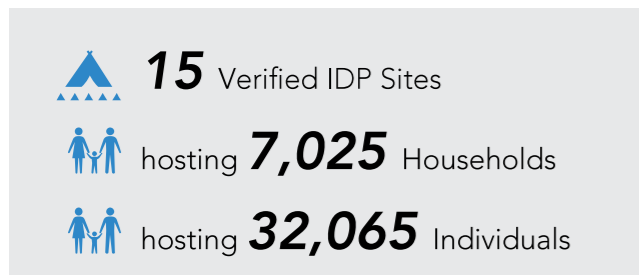
Map of verified IDP sites in Buuhoodle - November 2022

### Assessment overview

IDP site verification exercise was conducted in Buuhoodle in November 2022 led by ACTED .

15 IDP sites were identified hosting 7,025 households or 32,065 individuals. Compared to the Site Master List, 20 IDP Sites hosting 9,907 households or 56,150, thus a reduction of 5 IDP Sites, 2,882 households and 24,085 individuals.

### Demographic data of IDPs living in Buuhoodle



### People living with disability

Using the Washington Group disability questions, statistics of people living with disabilities were derived

- 182 (46% Female)** have difficulty with seeing (even wearing glasses)
- 128 (34% Female)** have difficulty with hearing (even using a hearing aid)
- 78 (37% Female)** have difficulty with communicating and/or understanding
- 65 (38% Female)** have difficulty with walking and/or climbing stairs
- 33 (45% Female)** have difficulty with dressing and/or washing
- 53 (38% Female)** have difficulty with remembering/concentrating

**539 (1.68%)**  
people living with disability

### Eviction Risk Mapping

IDP sites were assessed based on their risk of eviction. Several factors were put into consideration such as IDP site tenure, type of agreements in place and whether an eviction notice has been issued recently.

- 60%** of sites have a Communal/Permanent ownership type of land tenure
- 13%** of sites have agreement in place
- 100%** of those that have agreements have written agreements
- 100%** of those that have agreements have no agreed end dates
- 7%** of sites have been issued with eviction notice within the last 3 months

**6.67%** of IDP sites have been classified as having extreme risk of eviction

### Flood Risk Mapping

IDP sites were assessed based on their risk of flooding.

**40%** of the sites has been classified as extreme (always floods) and high (floods frequently)

