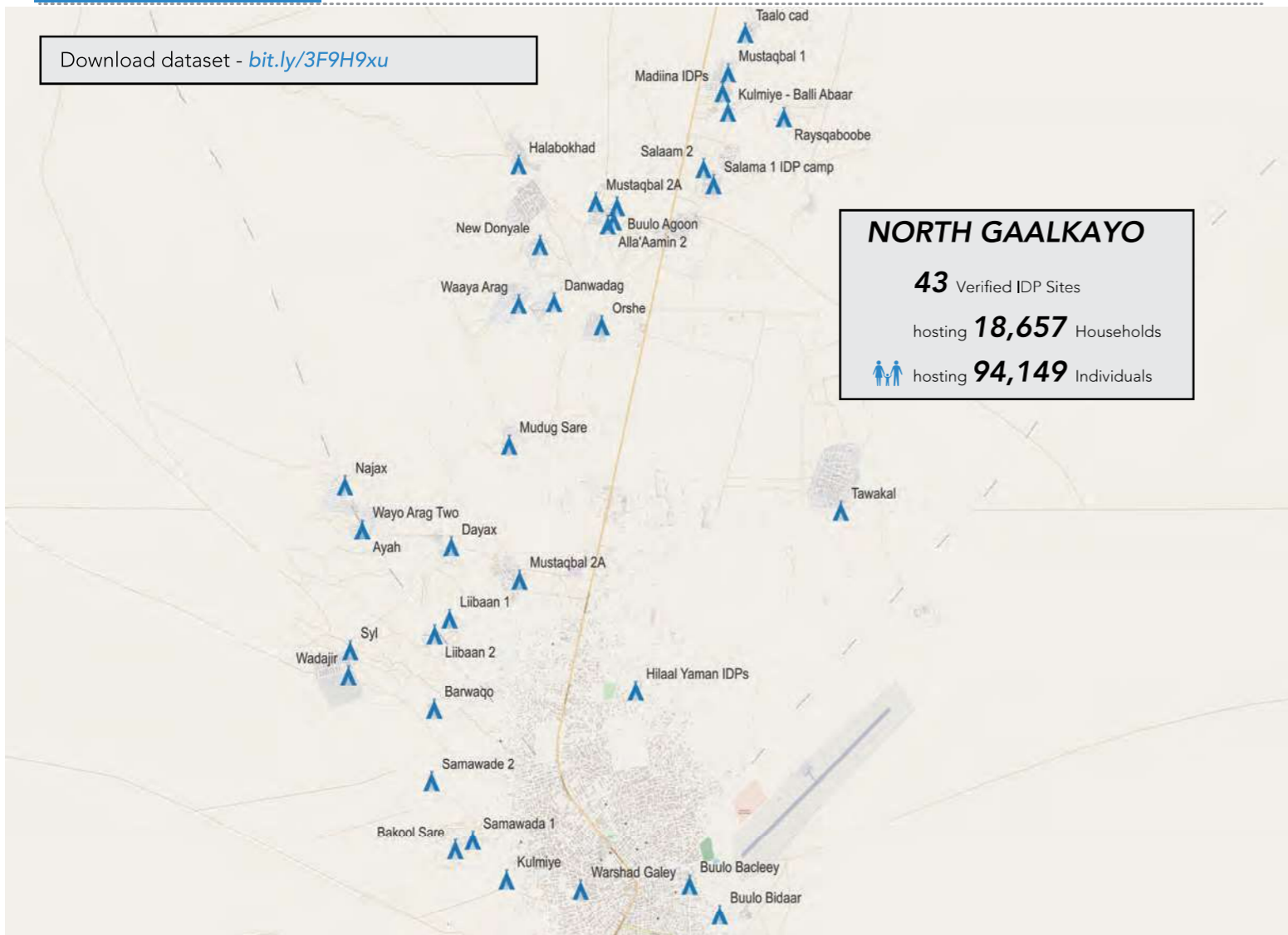


Download dataset - bit.ly/3F9H9xu






Map of verified IDP sites in North Gaalkayo November 2022

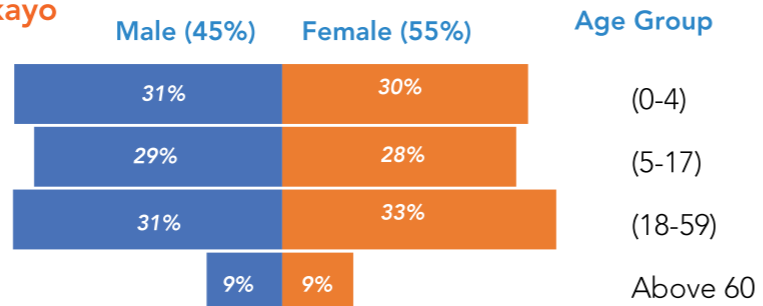
Assessment overview

IDP site verification exercise was conducted in North Gaalkayo in October and November 2022 led by the DRC, GECPD, NRC, PMWDO, SBACO, TASS, WVI, and UNHCR.

43 IDP sites were identified hosting 18,657 households or 94,149 individuals. Compared to the last site verification conducted in March 2021, there was an increase of 8,678 Households or 36,751 individuals. There has been an increase of 10 IDP Sites.

Demographic data of IDPs living in North Gaalkayo







-  **43** Verified IDP Sites
-  hosting **18,657** Households
-  hosting **94,149** Individuals



People living with disability

Using the Washington Group Disability Questions, statistics of people living with disabilities were derived






7,639 (10.77%)
people living with disability

-  **2,148 (52% Female)** have difficulty with seeing (even wearing glasses)
-  **1,244 (47% Female)** have difficulty with hearing (even using a hearing aid)
-  **1,422 (53% Female)** have difficulty with communicating and/or understanding
-  **1,176 (57% Female)** have difficulty with walking and/or climbing stairs
-  **931 (59% Female)** have difficulty with dressing and/or washing
-  **718 (53% Female)** have difficulty with remembering/concentrating

Eviction Risk Mapping

IDP sites were assessed based on their risk of eviction. Several factors were put into consideration such as IDP site tenure, type of agreements in place and whether an eviction notice has been issued recently.

35% of IDP sites have been classified as having extreme (6.98%) and high risk (27.91%) of eviction

-  **51%** of sites have Communal/Permanent Ownership type of land tenure
-  **74%** of sites have agreement in place
-  **88%** of those that have agreements have written agreements
-  **78%** of those that have agreements have no agreed end dates
-  **7%** of sites have been issued with eviction notice within the last 3 months

Flood Risk Mapping

IDP sites were assessed based on their risk of flooding.

30% of the sites has been classified as extreme (always floods) and high (floods frequently)

