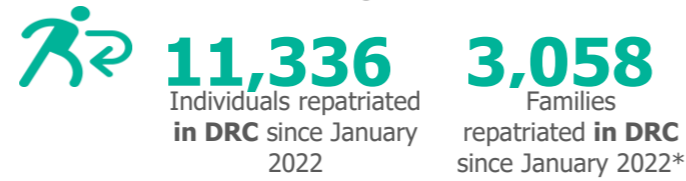


**KEY FIGURES**

**VOLREP OUT**



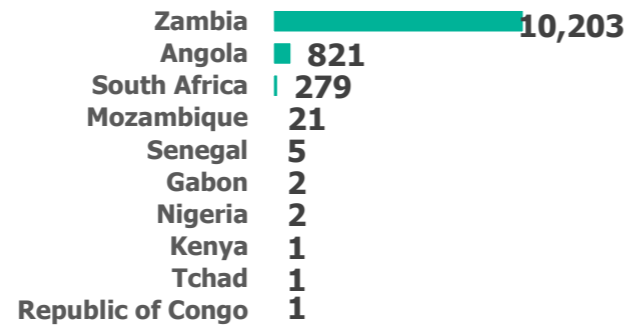
**VOLREP IN**



**Country of Repatriation**

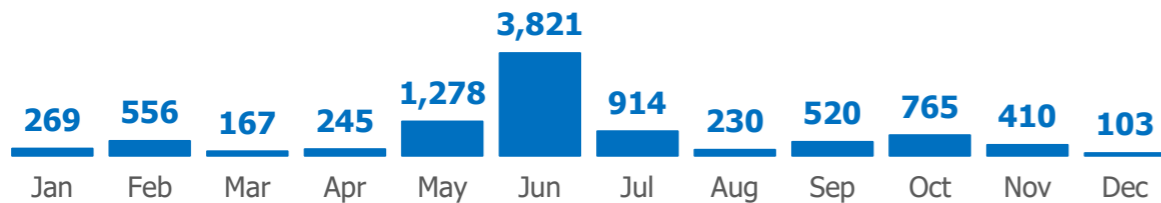


**Country of Repatriation**



**REPATRIATION FROM DRC TO OTHER COUNTRIES PER MONTH AND PER YEAR**

**1. REPATRIATION FROM DRC SINCE JANUARY 2022**

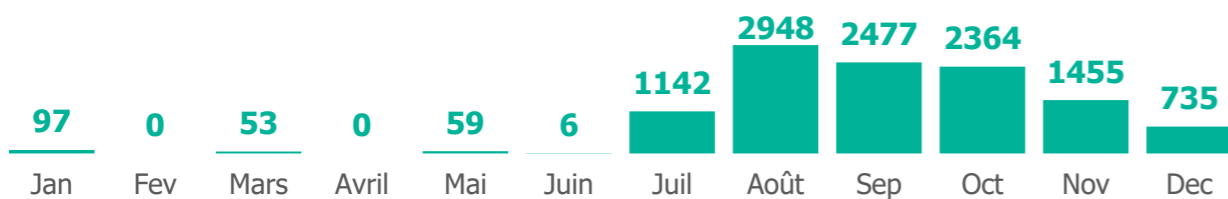


**2. REPATRIATION FROM DRC SINCE 2018**



**REPATRIATION FROM OTHER COUNTRIES TO THE DRC PER MONTH AND PER YEAR**

**1. REPATRIATION IN DRC SINCE JANUARY 2022**



**2. REPATRIATION IN DRC SINCE 2018**



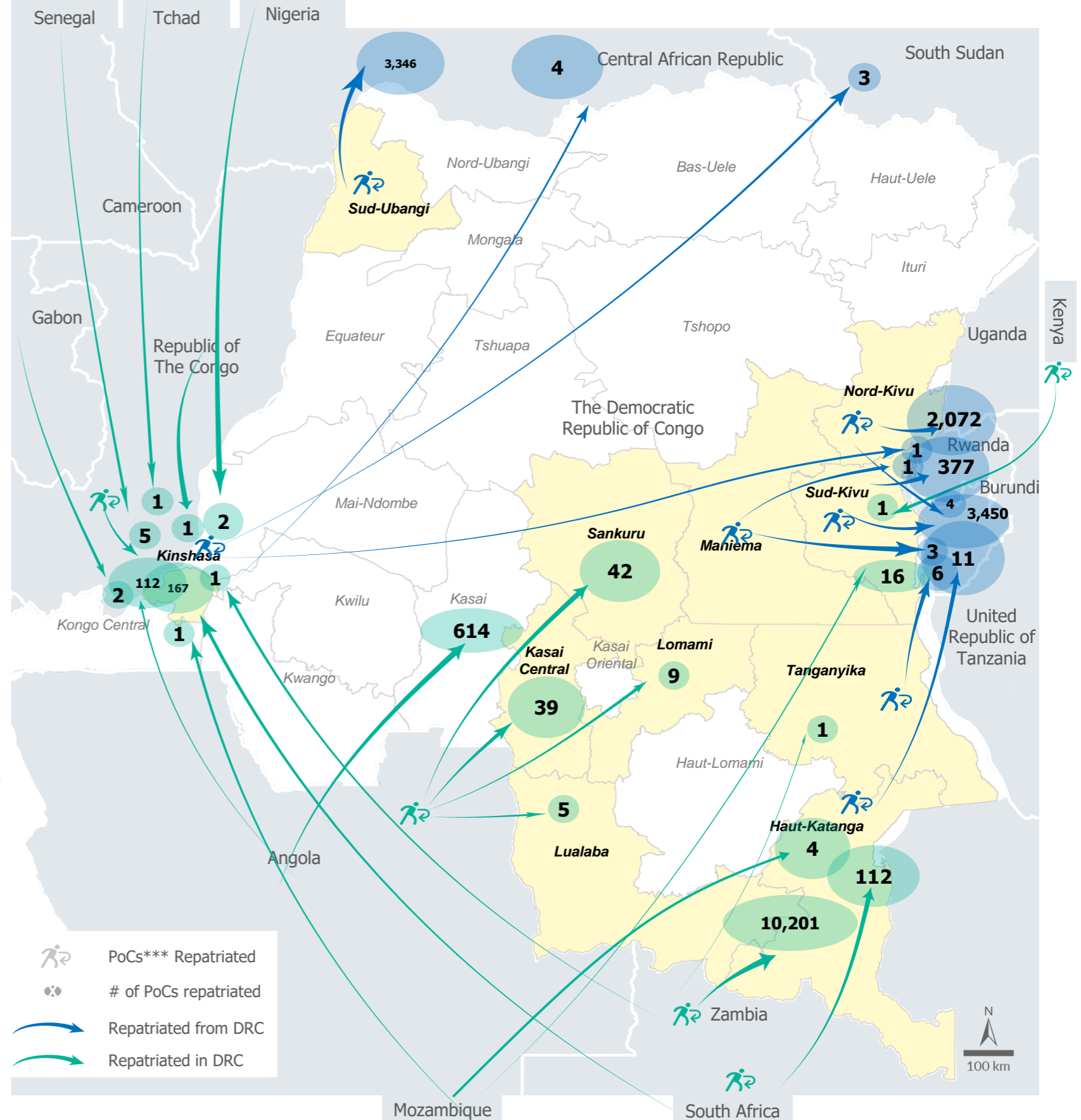
\* Family ID not available for 6 individuals

\*\*CAR = Central African Republic

VolRep = Voluntary Repatriation

\*\*\*PoCs = Persons of Concern

**MAP OF TOP 5 PROVINCES WHERE REPATRIATION HAPPENED**



The boundaries and names shown and the designations used on this map do not imply official endorsement or acceptance by the United Nations.  
Source : UNHCR DRC Author : UNHCR DRC Feedback : codkidrcim@unhcr.org For further information: Please contact Dr. Pierre Atchom - atchom@unhcr.org - 90 243 01 2111