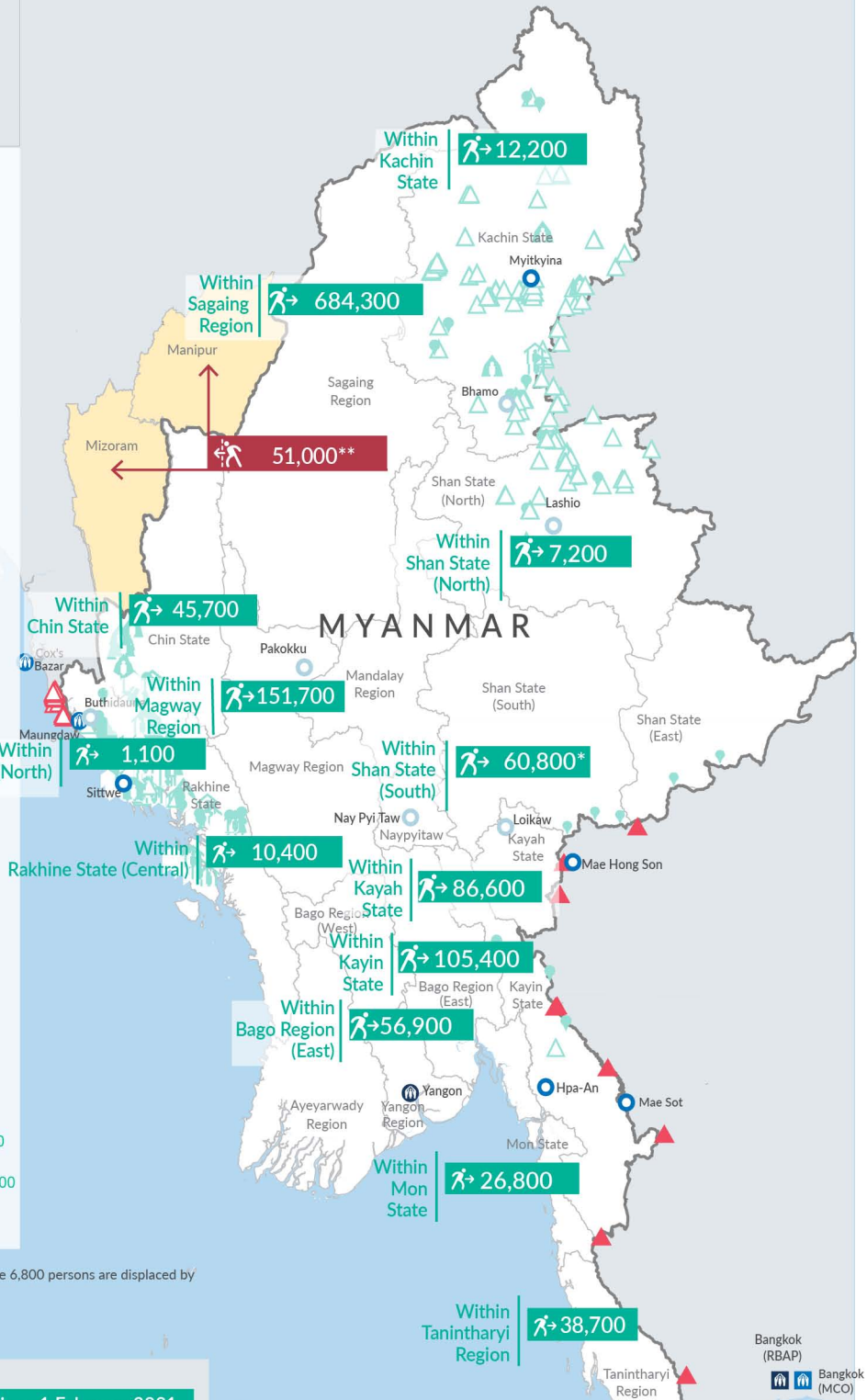
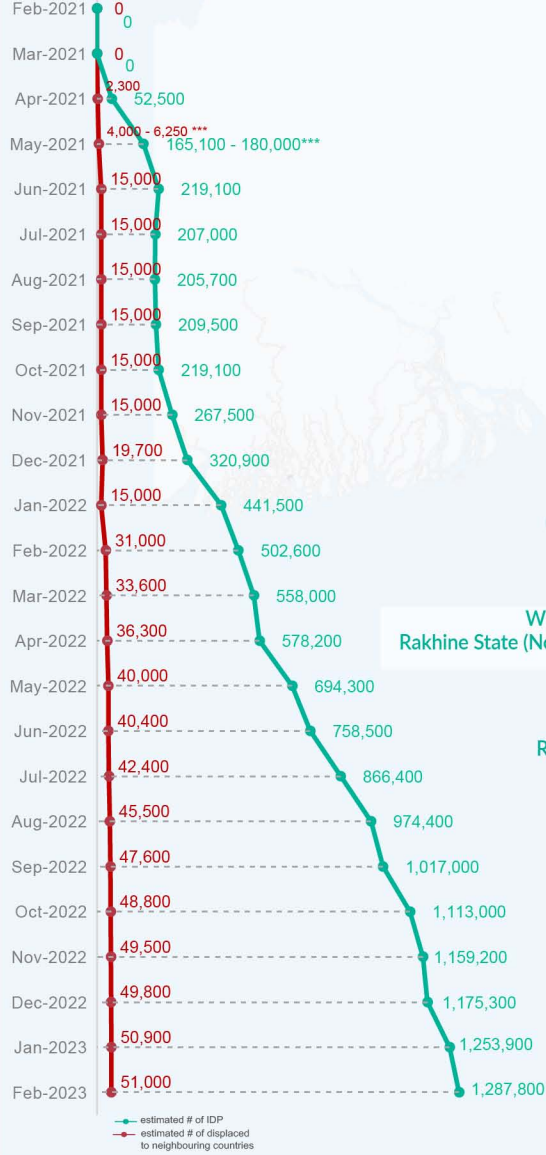


Key figures

Estimated # of IDPs → 1,287,800
 Estimated # of displaced to neighbouring countries → 51,000

Source : UN in Myanmar

Estimated displacement figures by Month



*54,000 persons are displaced by armed conflict in neighbouring Kayah State while 6,800 persons are displaced by inter-EAO conflict between SSPP and RCSS

**UN Estimates

***Range of figures was used while data collection was in progress

Estimated internal displacement within Myanmar since 1 February 2021 (rounded to the nearest hundred)

Estimated displacement to neighbouring countries since 1 February 2021, who remain displaced (rounded to the nearest hundred)

- IDP unplanned settlement (pre-1 Feb 2021)
- IDP Center (pre-1 Feb 2021)
- IDP spontaneous location (pre-1 Feb 2021)
- IDP planned settlement (pre-1 Feb 2021)
- Temporary shelter for displaced people from Myanmar
- Refugee, planned settlement
- States/Provinces with new arrivals
- UNHCR Regional Bureau
- UNHCR Multi-country office
- UNHCR Country Office
- UNHCR Sub-Office
- UNHCR Field Office
- UNHCR Field Unit
- International boundaries

The boundaries and names shown and the designations used on this map do not imply official endorsement or acceptance by the United Nations


Key figures


1,618,200

Estimated total IDPs within Myanmar

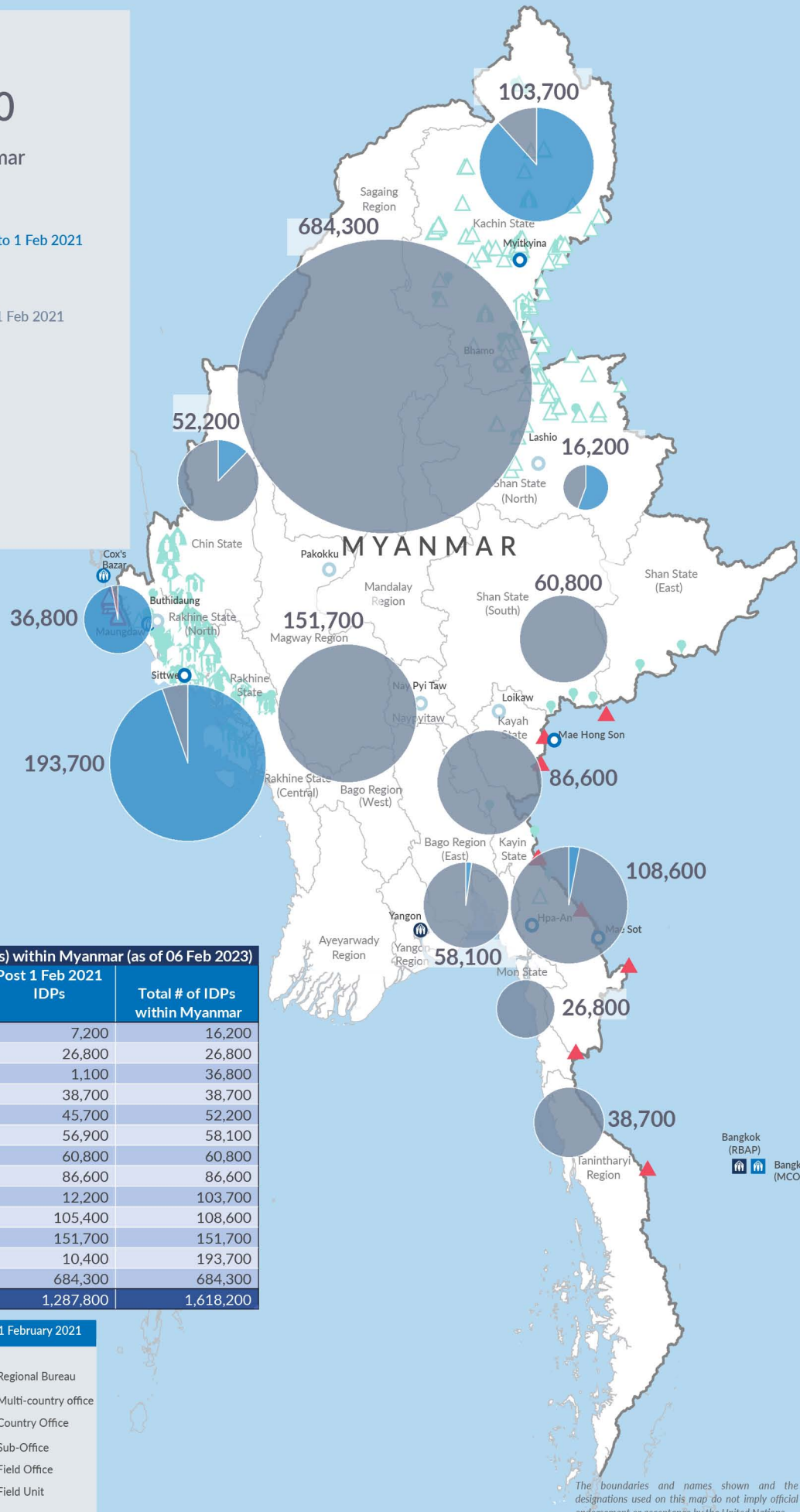

330,400
 Estimated # of IDPs displaced prior to 1 Feb 2021
 (As of 30 June, 2022)


1,287,800
 Estimated # of IDPs displaced post 1 Feb 2021
 (As of 06 Feb, 2023)


 Prior to 1 Feb 2021


 Post 1 Feb 2021

Source : UN in Myanmar


Estimated total internally displaced person (IDPs) within Myanmar (as of 06 Feb 2023)

State/Region	Prior to 1 Feb 2021 IDPs	Post 1 Feb 2021 IDPs	Total # of IDPs within Myanmar
Shan State (North)	9,000	7,200	16,200
Mon State	-	26,800	26,800
Rakhine State (North)	35,700	1,100	36,800
Tanintharyi Region	-	38,700	38,700
Chin State	6,500	45,700	52,200
Bago Region (East)	1,200	56,900	58,100
Shan State (South)	-	60,800	60,800
Kayah State	-	86,600	86,600
Kachin State	91,500	12,200	103,700
Kayin State	3,200	105,400	108,600
Magway Region	-	151,700	151,700
Rakhine State (Central)	183,300	10,400	193,700
Sagaing Region	-	684,300	684,300
Grand Total	330,400	1,287,800	1,618,200


Estimated internal displacement within Myanmar Pre+Post 1 February 2021
 (rounded to the nearest hundred)

-  IDP unplanned settlement (pre-1 Feb 2021)
-  IDP Center (pre-1 Feb 2021)
-  IDP spontaneous location (pre-1 Feb 2021)
-  IDP planned settlement (pre-1 Feb 2021)
-  Temporary shelter for displaced people from Myanmar
-  Refugee, planned settlement
-  International boundaries
-  UNHCR Regional Bureau
-  UNHCR Multi-country office
-  UNHCR Country Office
-  UNHCR Sub-Office
-  UNHCR Field Office
-  UNHCR Field Unit

The boundaries and names shown and the designations used on this map do not imply official endorsement or acceptance by the United Nations