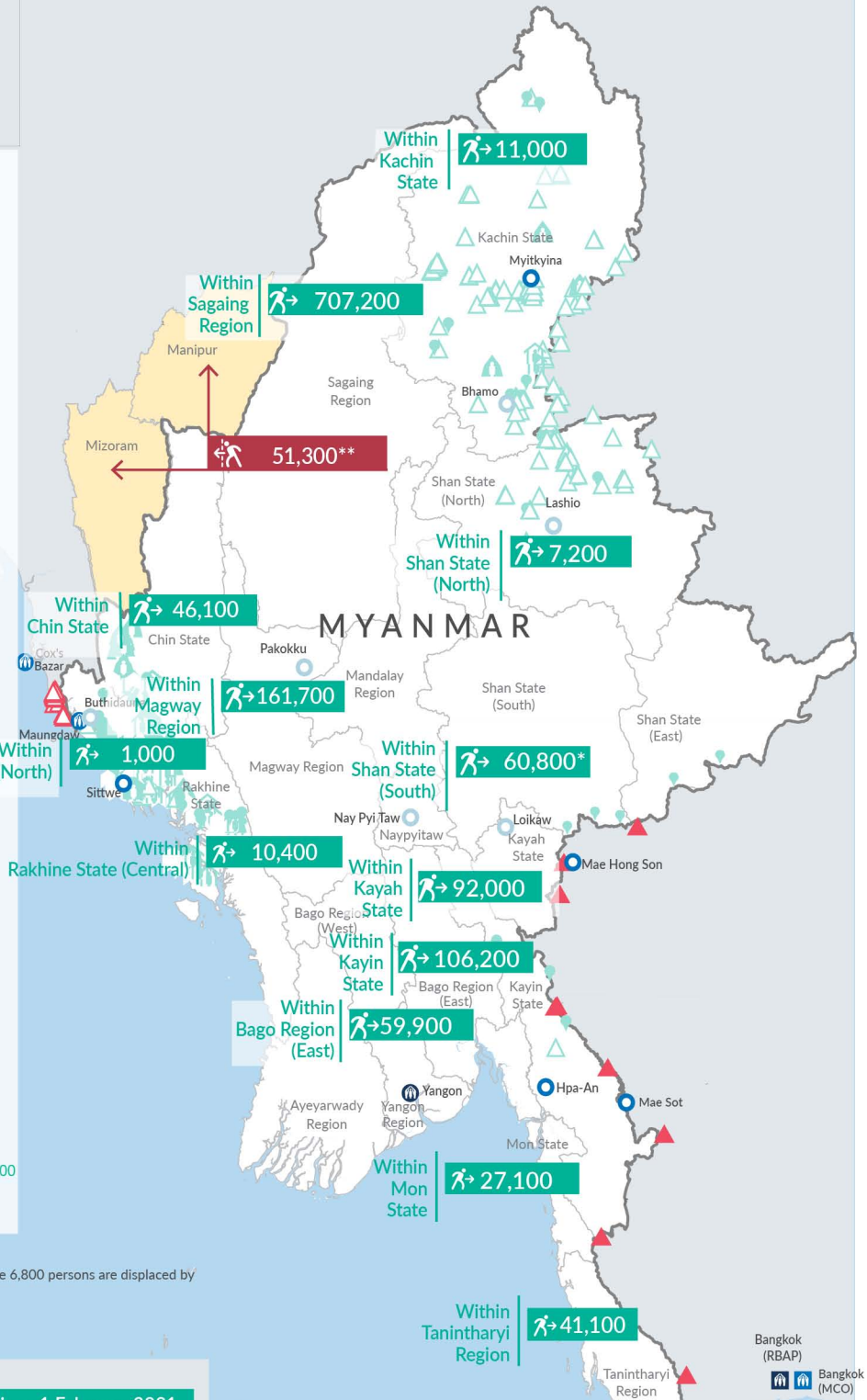
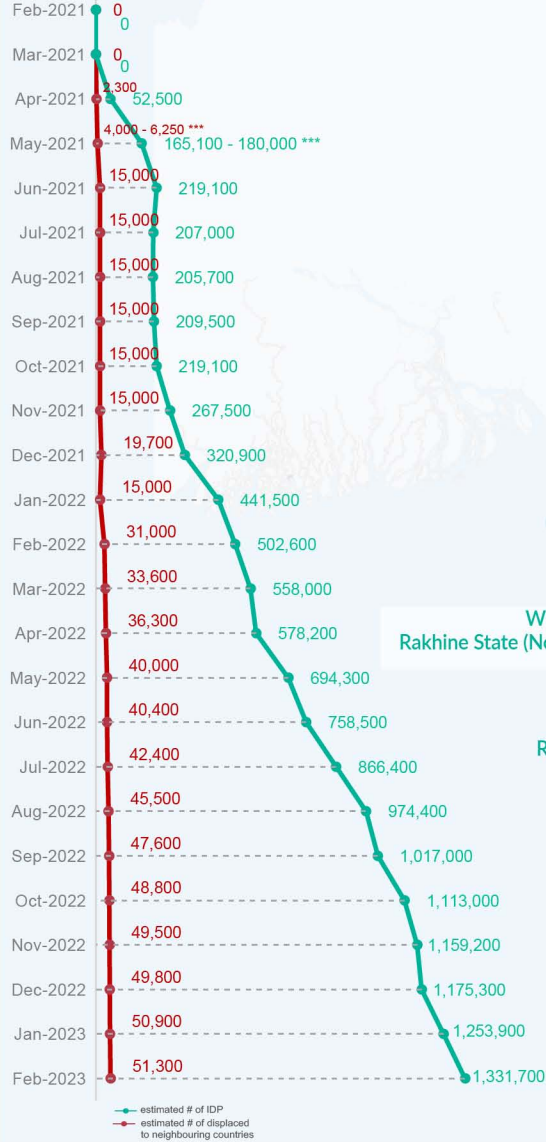


Key figures

Estimated # of IDPs → 1,331,700
 Estimated # of displaced to neighbouring countries → 51,300

Source : UN in Myanmar

Estimated displacement figures by Month



*54,000 persons are displaced by armed conflict in neighbouring Kayah State while 6,800 persons are displaced by inter-EAO conflict between SSPP and RCSS
 **UN Estimates
 ***Range of figures was used while data collection was in progress

Estimated internal displacement within Myanmar since 1 February 2021 (rounded to the nearest hundred)

Estimated displacement to neighbouring countries since 1 February 2021, who remain displaced (rounded to the nearest hundred)

- IDP unplanned settlement (pre-1 Feb 2021)
- IDP Center (pre-1 Feb 2021)
- IDP spontaneous location (pre-1 Feb 2021)
- IDP planned settlement (pre-1 Feb 2021)
- Temporary shelter for displaced people from Myanmar
- Refugee, planned settlement
- States/Provinces with new arrivals
- UNHCR Regional Bureau
- UNHCR Multi-country office
- UNHCR Country Office
- UNHCR Sub-Office
- UNHCR Field Office
- UNHCR Field Unit
- International boundaries

The boundaries and names shown on this map do not imply official endorsement or acceptance by the United Nations

Key figures

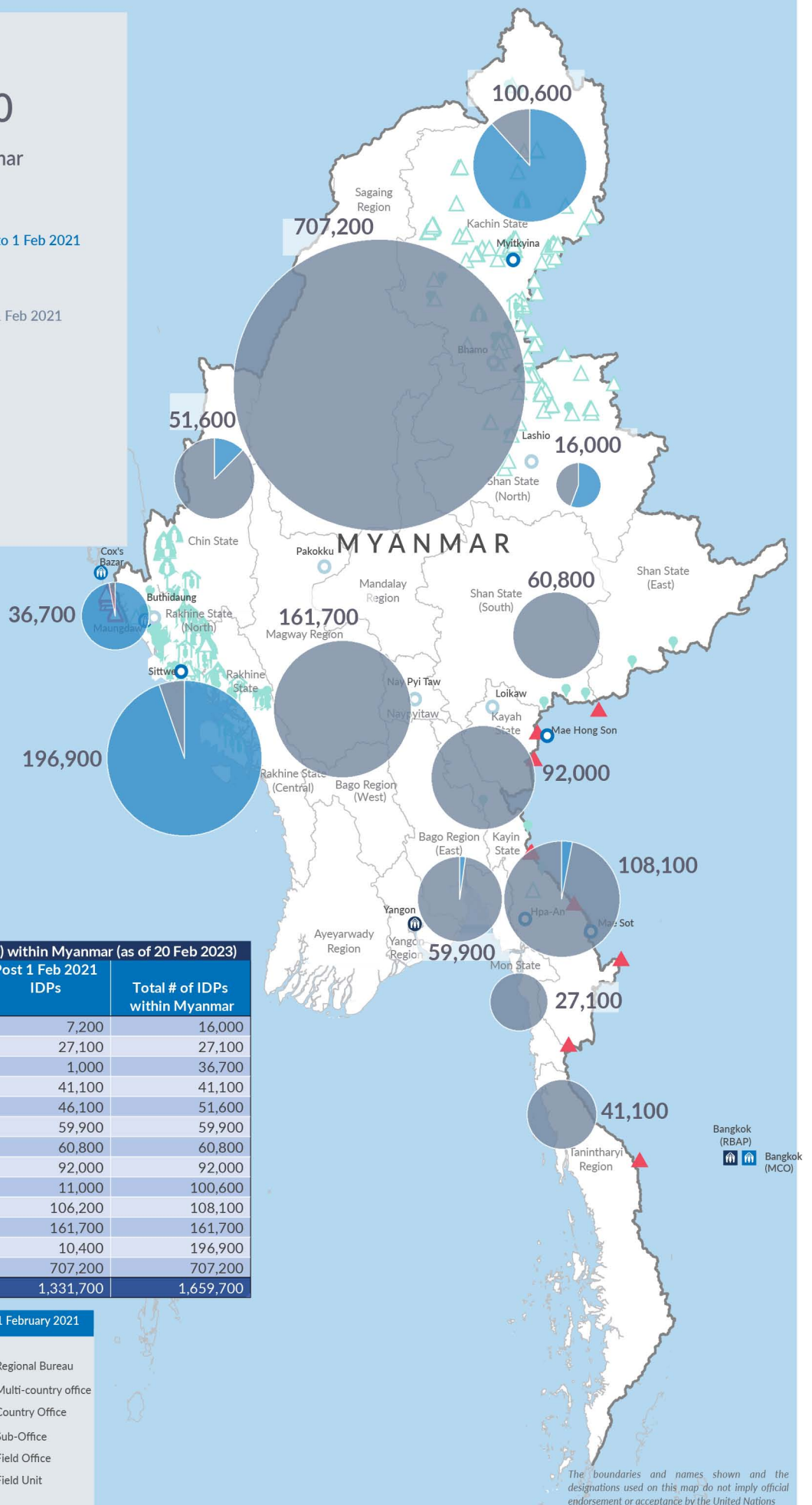

1,659,700

Estimated total IDPs within Myanmar


328,000
 Estimated # of IDPs displaced prior to 1 Feb 2021
 (As of 31 Dec, 2022)















1,331,700
 Estimated # of IDPs displaced post 1 Feb 2021
 (As of 20 Feb, 2023)


Source : UN in Myanmar



Estimated total internally displaced person (IDPs) within Myanmar (as of 20 Feb 2023)			
State/Region	Prior to 1 Feb 2021 IDPs	Post 1 Feb 2021 IDPs	Total # of IDPs within Myanmar
Shan State (North)	8,800	7,200	16,000
Mon State	-	27,100	27,100
Rakhine State (North)	35,700	1,000	36,700
Tanintharyi Region	-	41,100	41,100
Chin State	5,500	46,100	51,600
Bago Region (East)	-	59,900	59,900
Shan State (South)	-	60,800	60,800
Kayah State	-	92,000	92,000
Kachin State	89,600	11,000	100,600
Kayin State	1,900	106,200	108,100
Magway Region	-	161,700	161,700
Rakhine State (Central)	186,500	10,400	196,900
Sagaing Region	-	707,200	707,200
Grand Total	328,000	1,331,700	1,659,700

Estimated internal displacement within Myanmar Pre+Post 1 February 2021
 (rounded to the nearest hundred)

 IDP unplanned settlement (pre-1 Feb 2021)	 UNHCR Regional Bureau
 IDP Center (pre-1 Feb 2021)	 UNHCR Multi-country office
 IDP spontaneous location (pre-1 Feb 2021)	 UNHCR Country Office
 IDP planned settlement (pre-1 Feb 2021)	 UNHCR Sub-Office
 Temporary shelter for displaced people from Myanmar	 UNHCR Field Office
 Refugee, planned settlement	 UNHCR Field Unit
 International boundaries	