MYANMAR EMERGENCY OVERVIEW MAP

Number of people displaced since Feb 2021 and remain displaced

(as of 17 Apr 2023)

Key figures

Estimated # of IDPs: 1,491,500

Estimated # of displaced to neighbouring countries: 53,900

Source : UN in Myanmar

Estimated displacement figures by Month

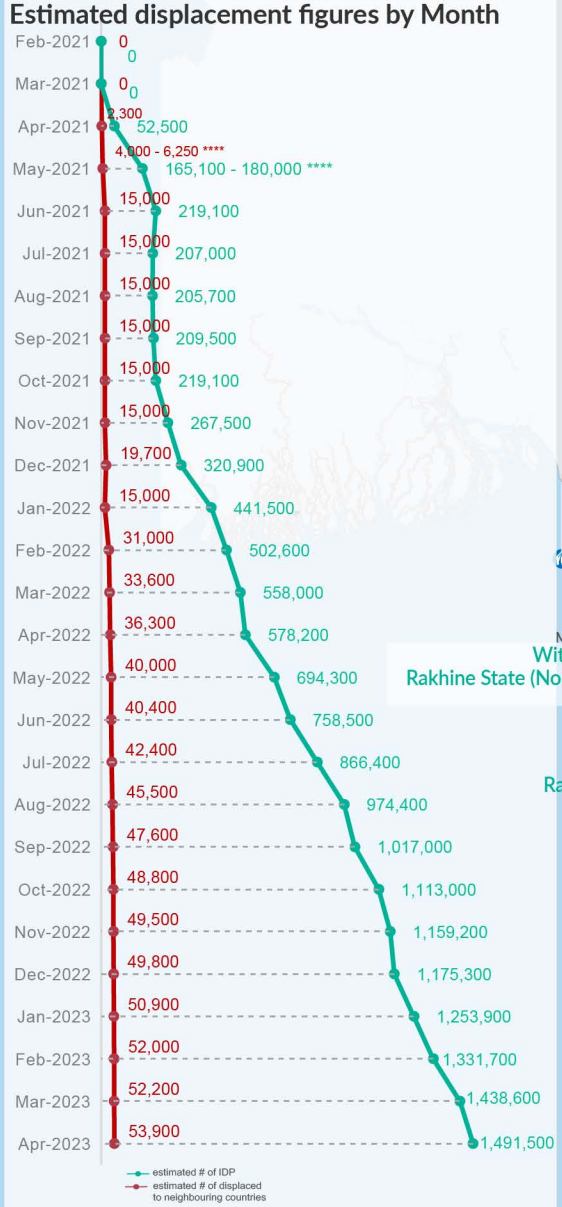

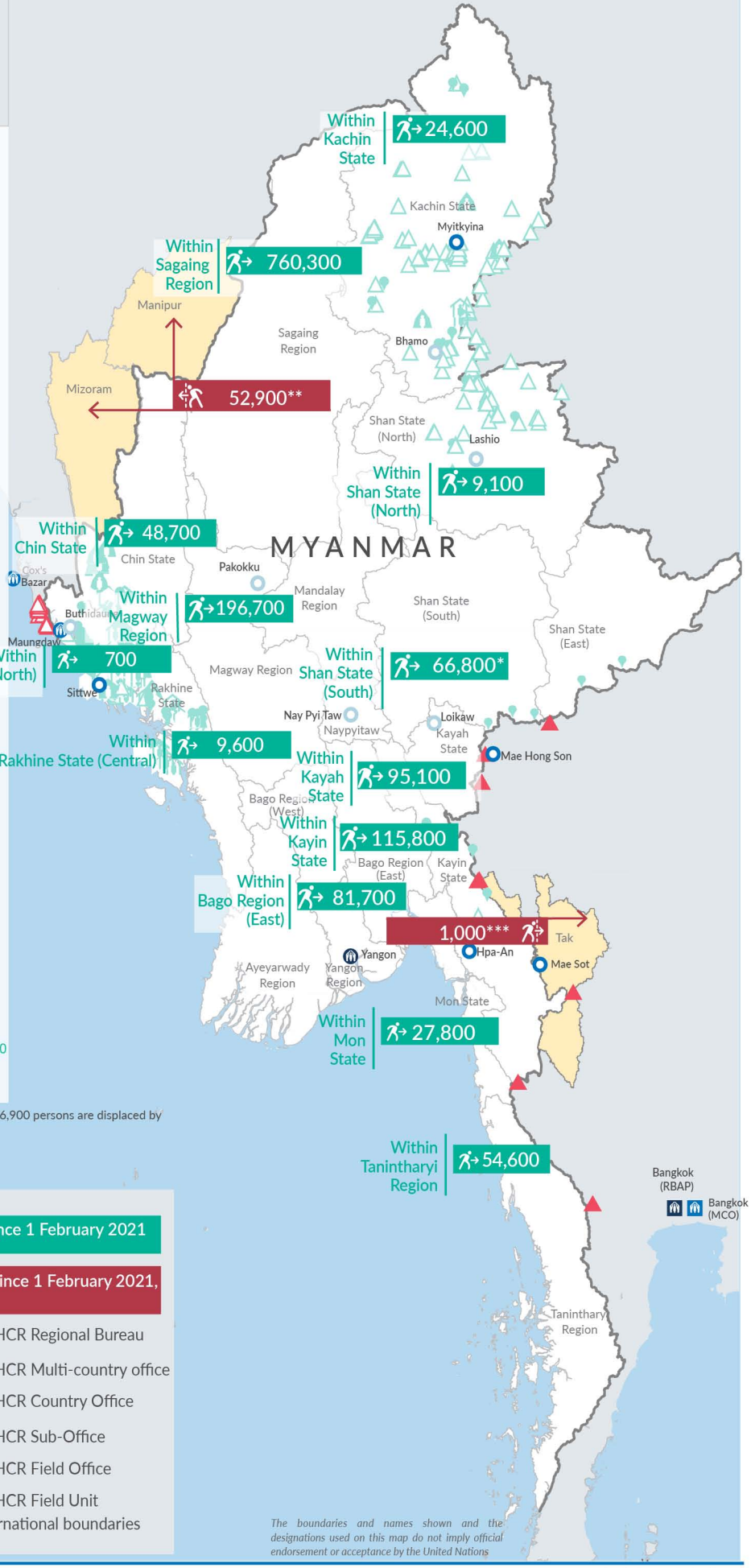

*59,900 persons are displaced by armed conflict in neighbouring Kayah State while 6,900 persons are displaced by inter-EAO conflict between SSPP and RCSS

**UN Estimates

***Estimates by Tak Border Command Center (TBCC)

****Range of figures was used while data collection was in progress

Estimated internal displacement within Myanmar since 1 February 2021 (rounded to the nearest hundred)

Estimated displacement to neighbouring countries since 1 February 2021, who remain displaced (rounded to the nearest hundred)

- IDP unplanned settlement (pre-1 Feb 2021)
- IDP Center (pre-1 Feb 2021)
- IDP spontaneous location (pre-1 Feb 2021)
- IDP planned settlement (pre-1 Feb 2021)
- Temporary shelter for displaced people from Myanmar
- Refugee, planned settlement
- States/Provinces with new arrivals
- UNHCR Regional Bureau
- UNHCR Multi-country office
- UNHCR Country Office
- UNHCR Sub-Office
- UNHCR Field Office
- UNHCR Field Unit
- International boundaries

The boundaries and names shown and the designations used on this map do not imply official endorsement or acceptance by the United Nations

Source: UN in Myanmar | Creation date: 18 Apr 2023 | Contact: myayaim@unhcr.org

MYANMAR EMERGENCY OVERVIEW MAP AND STATISTICS

Number of people internally displaced within Myanmar

(as of 17 Apr 2023)

Key figures

1,819,500

Estimated total IDPs within Myanmar

328,000

Estimated # of IDPs displaced prior to 1 Feb 2021
(As of 31 Dec, 2022)

1,491,500

Estimated # of IDPs displaced post 1 Feb 2021
(As of 17 Apr, 2023)

Prior to 1 Feb 2021

Post 1 Feb 2021

Source : UN in Myanmar

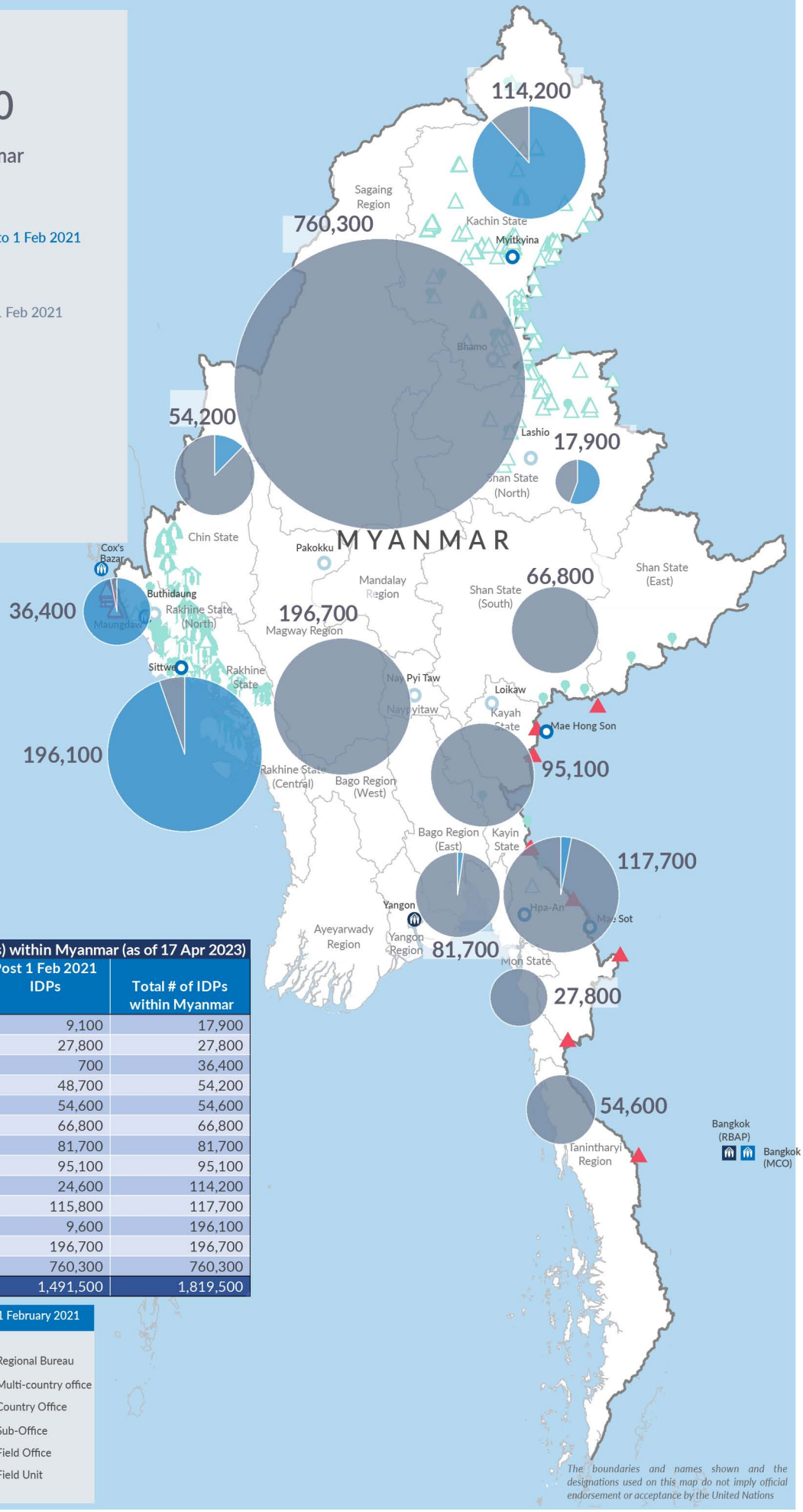

Estimated total internally displaced person (IDPs) within Myanmar (as of 17 Apr 2023)			
State/Region	Prior to 1 Feb 2021 IDPs	Post 1 Feb 2021 IDPs	Total # of IDPs within Myanmar
Shan State (North)	8,800	9,100	17,900
Mon State	-	27,800	27,800
Rakhine State (North)	35,700	700	36,400
Chin State	5,500	48,700	54,200
Tanintharyi Region	-	54,600	54,600
Shan State (South)	-	66,800	66,800
Bago Region (East)		81,700	81,700
Kayah State	-	95,100	95,100
Kachin State	89,600	24,600	114,200
Kayin State	1,900	115,800	117,700
Rakhine State (Central)	186,500	9,600	196,100
Magway Region	-	196,700	196,700
Sagaing Region	-	760,300	760,300
Grand Total	328,000	1,491,500	1,819,500

Estimated internal displacement within Myanmar Pre+Post 1 February 2021
(rounded to the nearest hundred)

- IDP unplanned settlement (pre-1 Feb 2021)
- IDP Center (pre-1 Feb 2021)
- IDP spontaneous location (pre-1 Feb 2021)
- IDP planned settlement (pre-1 Feb 2021)
- Temporary shelter for displaced people from Myanmar
- Refugee, planned settlement
- International boundaries
- UNHCR Regional Bureau
- UNHCR Multi-country office
- UNHCR Country Office
- UNHCR Sub-Office
- UNHCR Field Office
- UNHCR Field Unit

The boundaries and names shown and the designations used on this map do not imply official endorsement or acceptance by the United Nations