

In anticipation of the ongoing influx, the planning figure could reach **200,000** within the next three months.

116,916 Fixed new arrivals
36,810 Household

31 Host villages

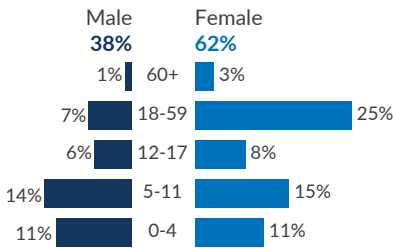
Fixed new arrivals per provinces



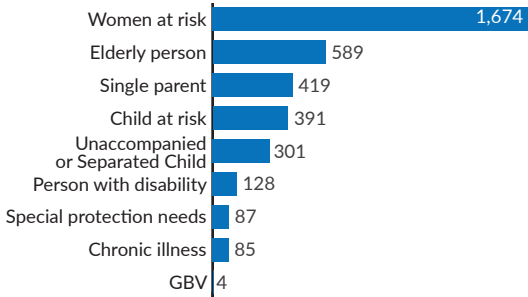
25,300 Migrants Returns arrivals (Estimated)
58% Returnees are women

25,166 Pre-registered
7,285 Household
92% pre-registered are women & children
15% pre-registered have specific needs

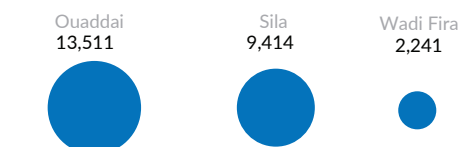
Age and gender breakdown of pre-registered



Pre-registered people with specific needs



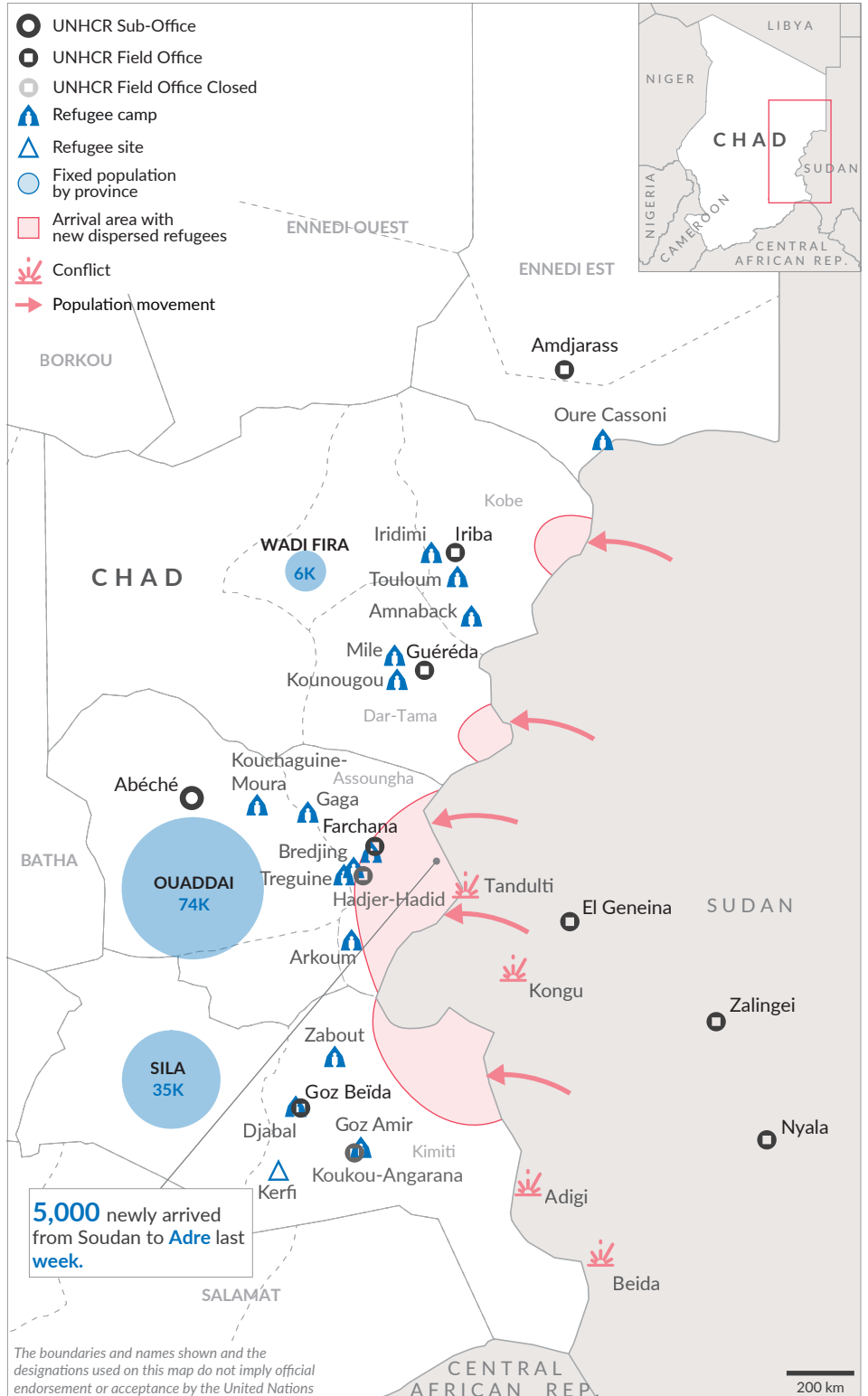
Pre-registered people per provinces

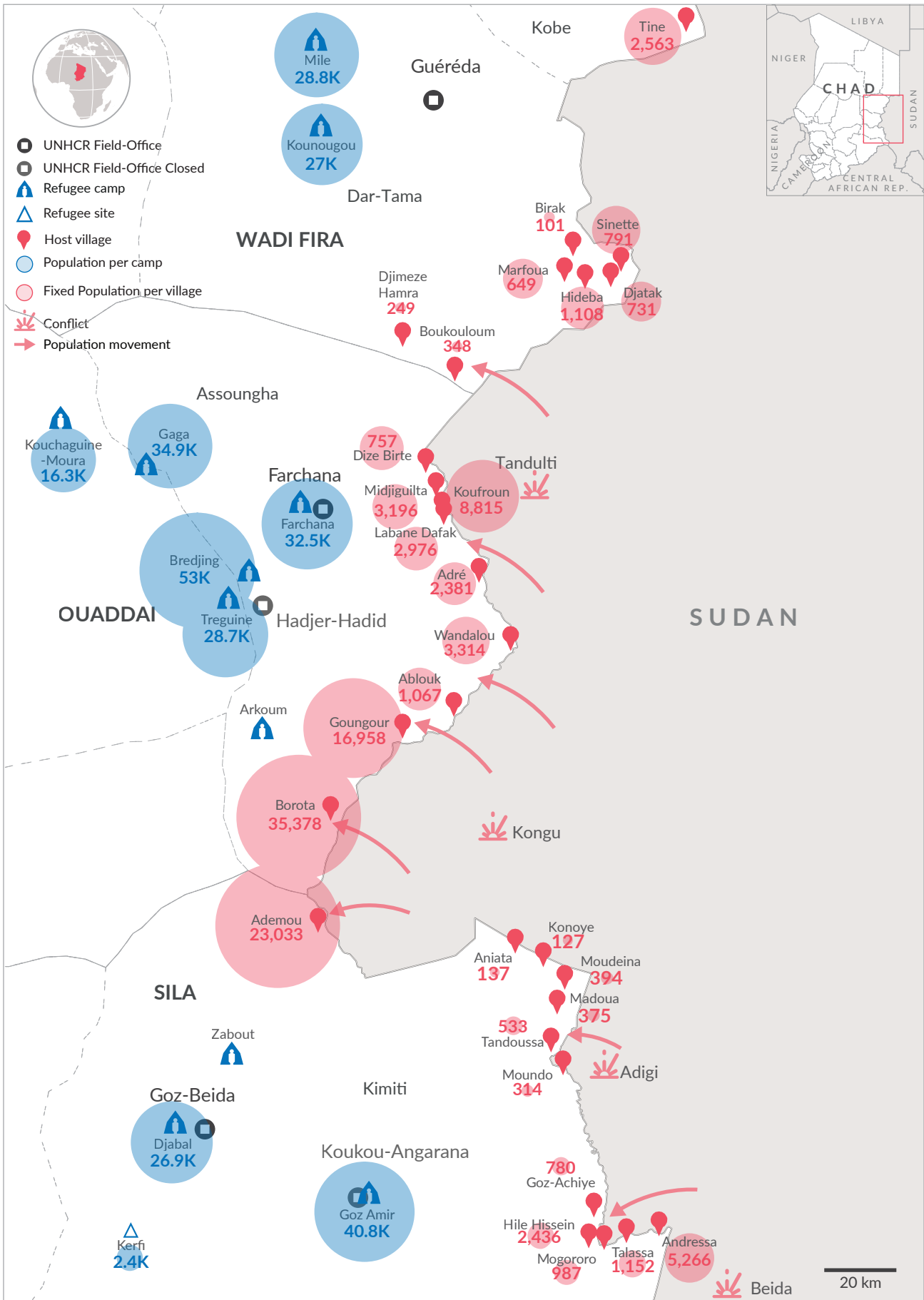


Context

Since the beginning of the conflict in Sudan on 15 April 2023, UNHCR has registered an **influx of Sudanese refugees and Chadian returnees from Darfur** at border entry points in eastern Chad.

UNHCR field teams in Ouaddai, Sila and Wadi Fira provinces are working with the Chadian government, CNARR, local authorities, and partners to continue **monitoring the situation at the border, and to receive, protect and respond to the urgent humanitarian needs** of refugees and returnees fleeing the violence.





18,245 **4,775**
Relocated Refugees Households

54 **16%**
Number of convoys Persons fixed have been relocated

Relocation WADI FIRI (Mile & Kounougou)

Village	Camp	Individuals
Hideba	Mile	655
Boukouloum	Mile	559
Marfoua	Mile	300
Sinette	Mile	252
Hideba	Kounougou	652
Sinette	Kounougou	352
Djatak	Kounougou	314
Tiné	Irdimi	1,424
Total		4,508

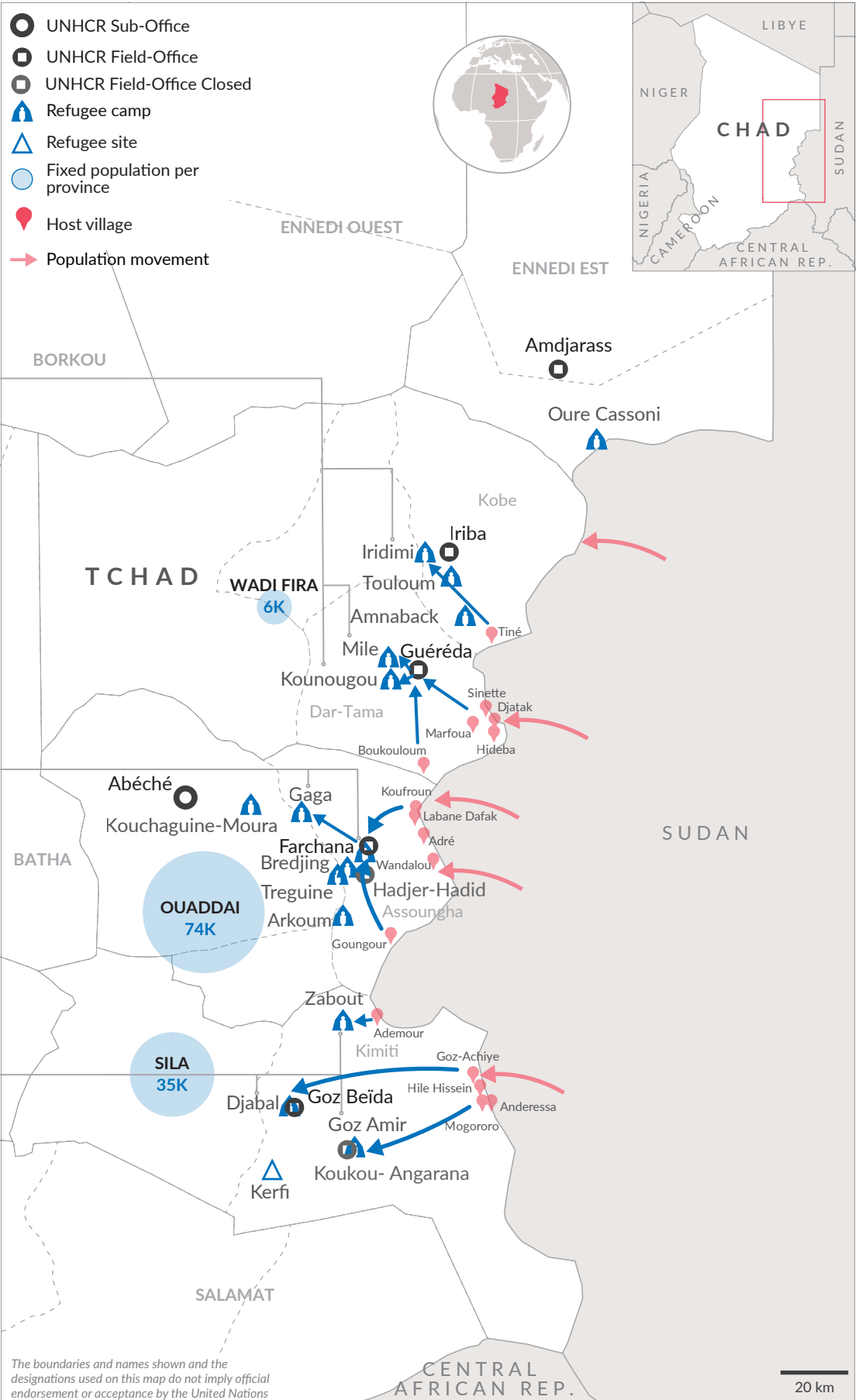
Relocation OUADDAI (Gaga & Farchana)

Village	Camp	Individuals
Wandalou	Gaga	4,319
Goungour	Gaga	2,559
Adré	Gaga	143
Koufroun	Gaga	16
Labane Dafak	Farchana	1,859
Adré	Farchana	1,097
Koufroun	Farchana	362
Total		10,355

Relocation SILA (Goz Amir & Djabal)

Village	Camp	Individuals
Hile Hissein	Goz Amir	569
Goz Achyie	Goz Amir	500
Mogororo	Goz Amir	237
Anderessa	Djabal	1,885
Mogororo	Djabal	87
Ademour	Zabout	104
Total		3,382

- UNHCR Sub-Office
- UNHCR Field-Office
- UNHCR Field-Office Closed
- Refugee camp
- Refugee site
- Fixed population per province
- Host village
- Population movement



The boundaries and names shown and the designations used on this map do not imply official endorsement or acceptance by the United Nations

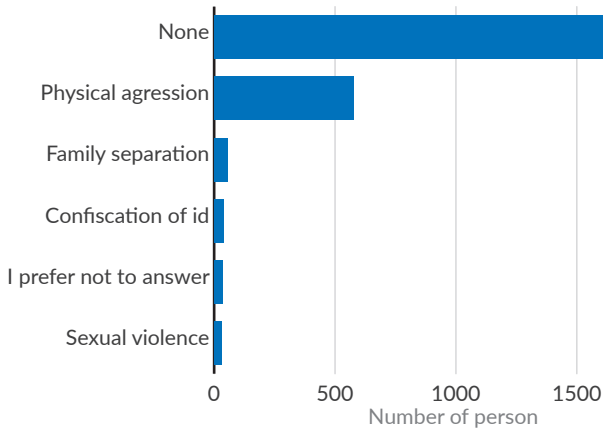
20 km

Sources: UNHCR, CNARR, OSM

The relocations are only carried out from host villages to the camps.

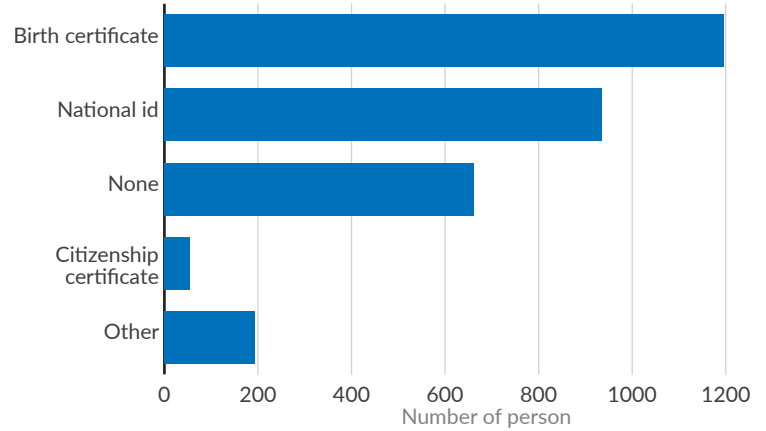
ACCESS TO TERRITORY AND ASYLUM

What types of identified dangers/threats are you exposed to?



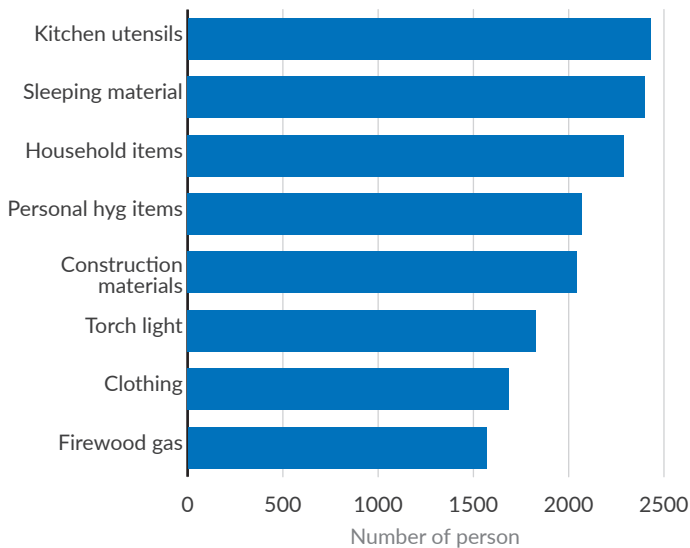
DOCUMENTATION

What type of individual document do you possess?



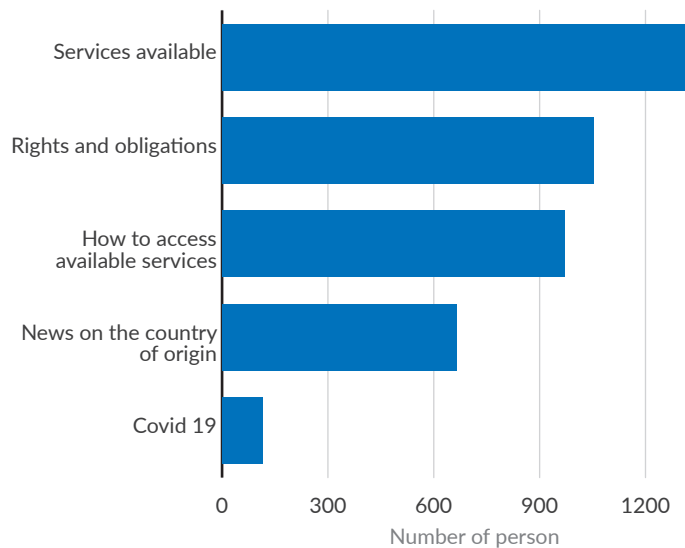
BASIC NEEDS AND ESSENTIAL SERVICES

What category of items does your family need the most?



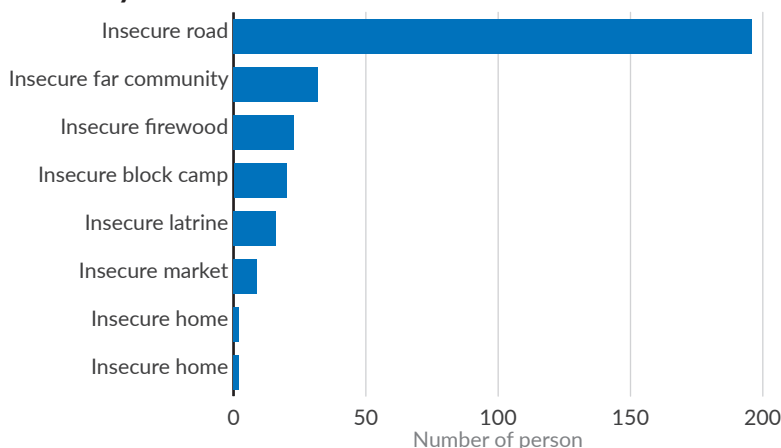
COMMUNITY ENGAGEMENT

What type of information would you like to receive from humanitarian workers and authorities?



GENDER BASED VIOLENCE

Are there specific places in the host community where you do not feel safe?



The Project 21 is a regional protection monitoring system, launched in 2020 to address gaps in data collection and analysis on protection in West and Central Africa. The inter-agency project mobilizes partners to collect a set of data using harmonized tools and a common methodology to generate joint analysis of the situation, risks, and protection trends. As of 15 June 2023, 2,480 newly arrived refugees have been interviewed in Chad for the Sudanese emergency. This represents a subset of the collected data.

Sources: UNHCR, CRT 'P21'