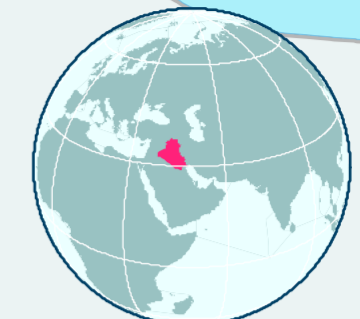
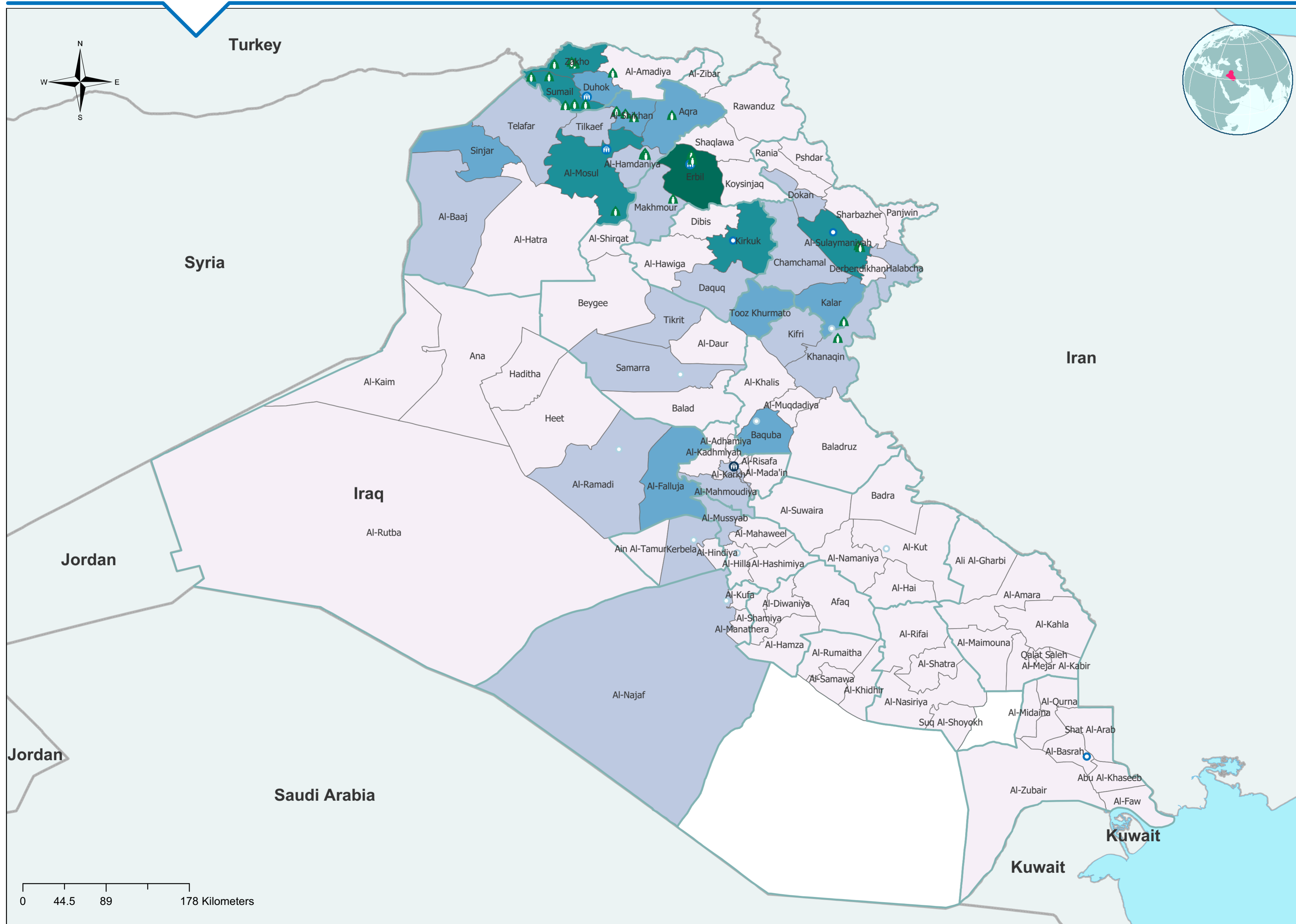


UNHCR IRAQ-Population Profile

Breakdown Overview

IDPs and Returnees Population

Geographical Distribution



Total IDP Population

1,142,014

Households

195,880

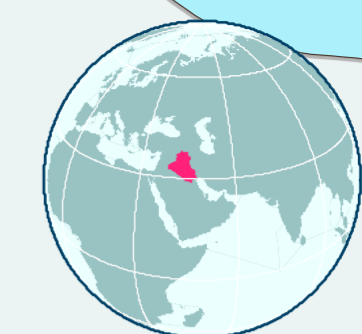
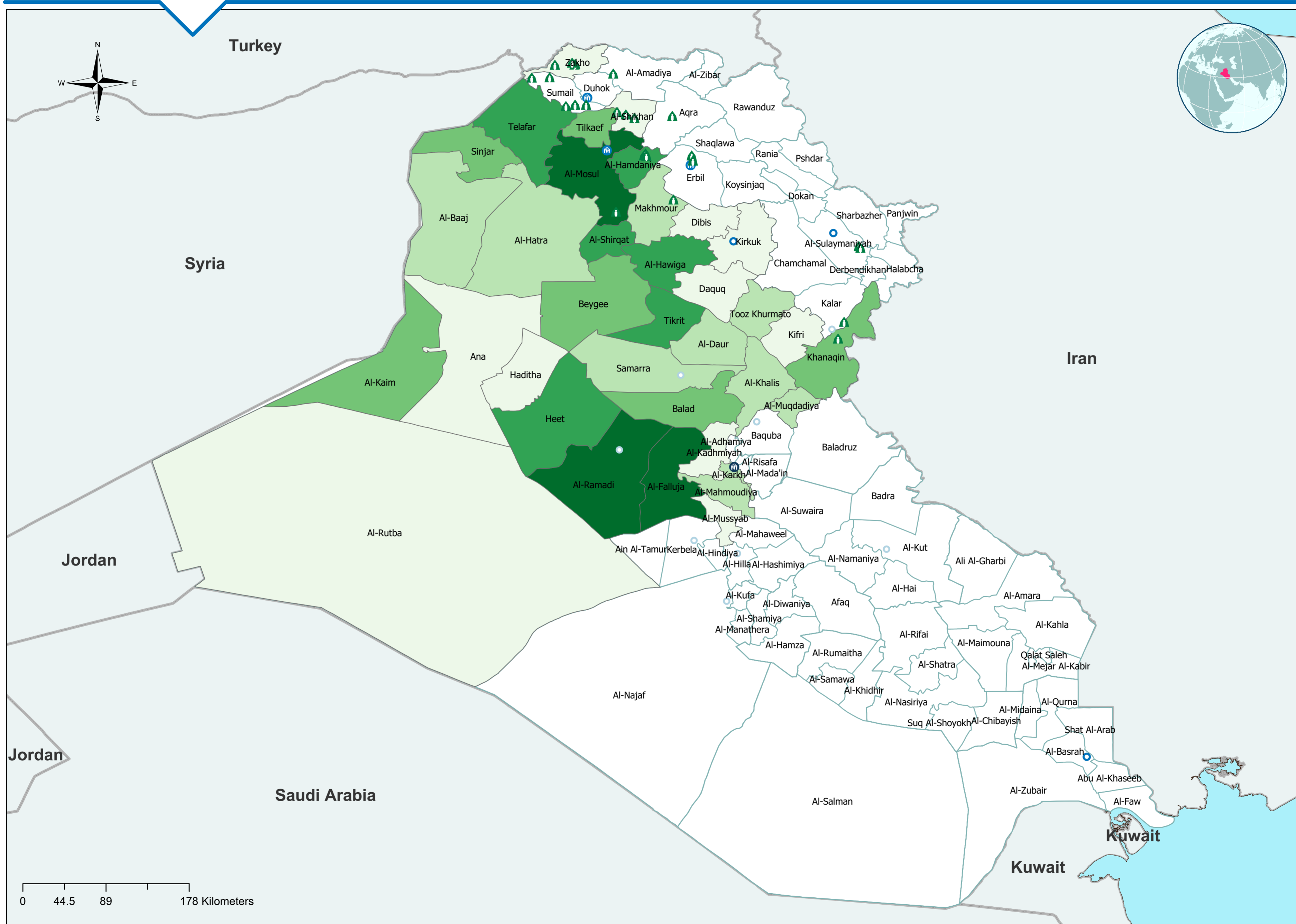
Legend

- IDP Camps
- UNHCR Sub-Office
- UNHCR Field Unit
- UNHCR Field Office
- UNHCR Country Office

Individuals

- 12 - 4800
- 4801 - 15700
- 15701 - 41400
- 41401 - 135000
- 135001 - 213800
- District Borders
- Waterways
- Water Body
- Country Borders
- Governorate Borders

IDPs are mostly situated in Erbil district with ratio of **19%** of total IDPs population, followed by **12%** Sumel and **8%** Mosul and Sulaymaniyah districts.



IDP Returnees Population

4,846,062

Households

807,677

Legend

- IDP Camps
- UNHCR Sub-Office
- UNHCR Field Unit
- UNHCR Field Office
- UNHCR Country Office

Layer

- Individuals**
- 744 - 31760
 - 31770 - 74400
 - 74410 - 130800
 - 130900 - 365400
 - 365500 - 1077000
 - Governorate Borders
 - District Borders
 - Waterways
 - Water Body
 - Country Borders

Looking at returnees heatmap we can identify the most effected areas with displacement as **22%** of IDP returnees are in Mosul district followed by **12%** Al-Ramadi and **12%** Al-Falluja districts which were main areas that affected by conflicts.