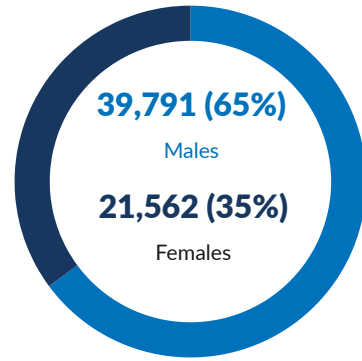


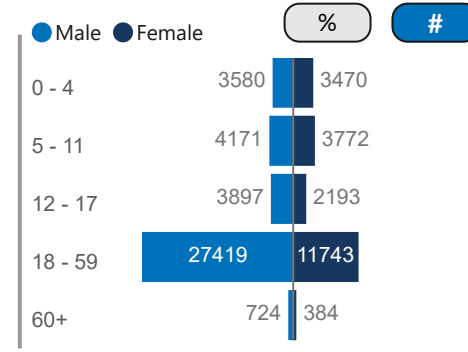


Legal Status: All
Urban or DC: All
Gender: All
Mantika: All



11,648 (19%) Boys
27,419 (45%) Men
20,574 (34%) Single Males
724 (1%) Elderly Men (60+)

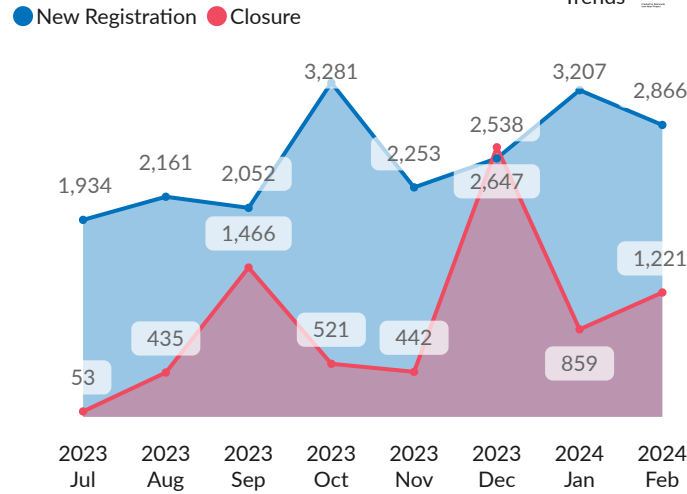
9,435 (15%) Girls
11,743 (19%) Women
1,755 (3%) Single Females
384 (1%) Elderly Women (60+)



Place of Residence

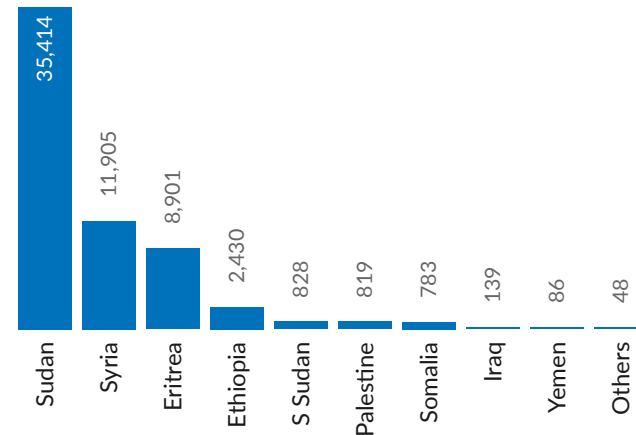
Mantika	# of Individuals	% of Individuals
Tripoli	29,577	48.21%
Aljfara	14,162	23.08%
Misrata	4,248	6.92%
Unknown	3,526	5.75%
Azzawya	3,139	5.12%
Almargeb	2,013	3.28%
Zwara	1,613	2.63%
Benghazi	1,262	2.06%
Al Jabal Al Gharbi	503	0.82%
Sebha	225	0.37%
Ejdabia	178	0.29%
Al Jabal Al Akhdar	157	0.26%
Almarj	135	0.22%
Tobruk	135	0.22%
Sirt	110	0.18%
Wadi Ashshati	82	0.13%
Derna	62	0.10%
Murzuq	60	0.10%
Nalut	50	0.08%
Aljufra	46	0.07%
Alkufra	35	0.06%
Ubari	35	0.06%

New Registration / Closure

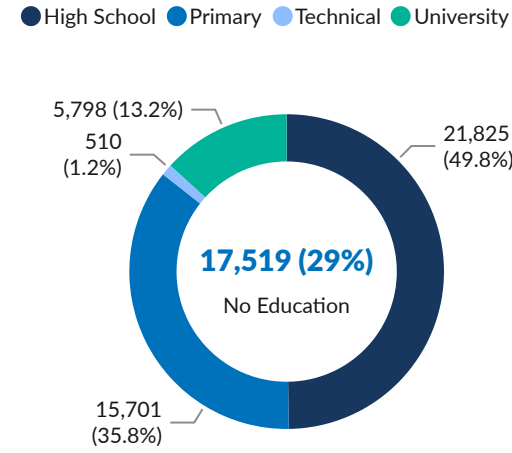


Refugee Trends

Nationality



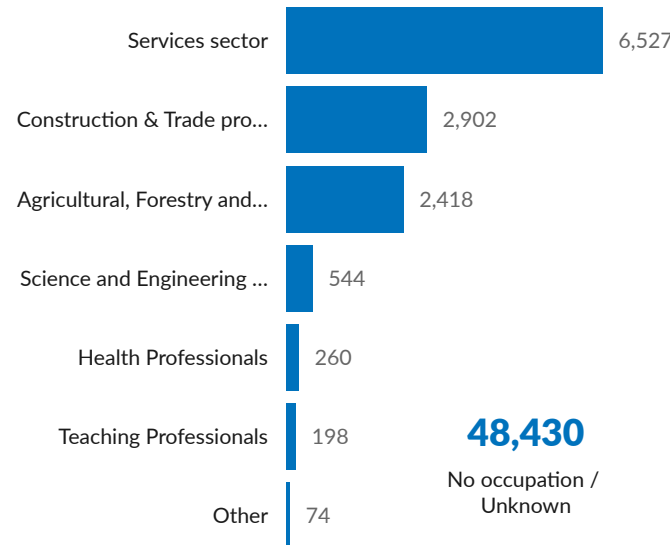
Education level in the country of origin



Specific Needs Categories

Categories	individuals	%Value
Child at risk	6,487	7.96%
Disability	964	1.18%
Family unity	952	1.17%
Older person at risk	302	0.37%
Serious medical condition	8,258	10.13%
SGBV	1,540	1.89%
Single parent	1,167	1.43%
Specific legal and physical protection needs	54,849	67.29%
Torture	2,165	2.66%
Unaccompanied or separated child	1,669	2.05%
Woman at risk	3,154	3.87%

Occupation in the country of origin



* data contains only adult population

Map Flow

