CCCM Cluster SOMALIA

VERIFIED IDP SITES IN AFMADHOW AS OF JANUARY 2024

Download dataset - *https://bit.ly/3SkbJLc*

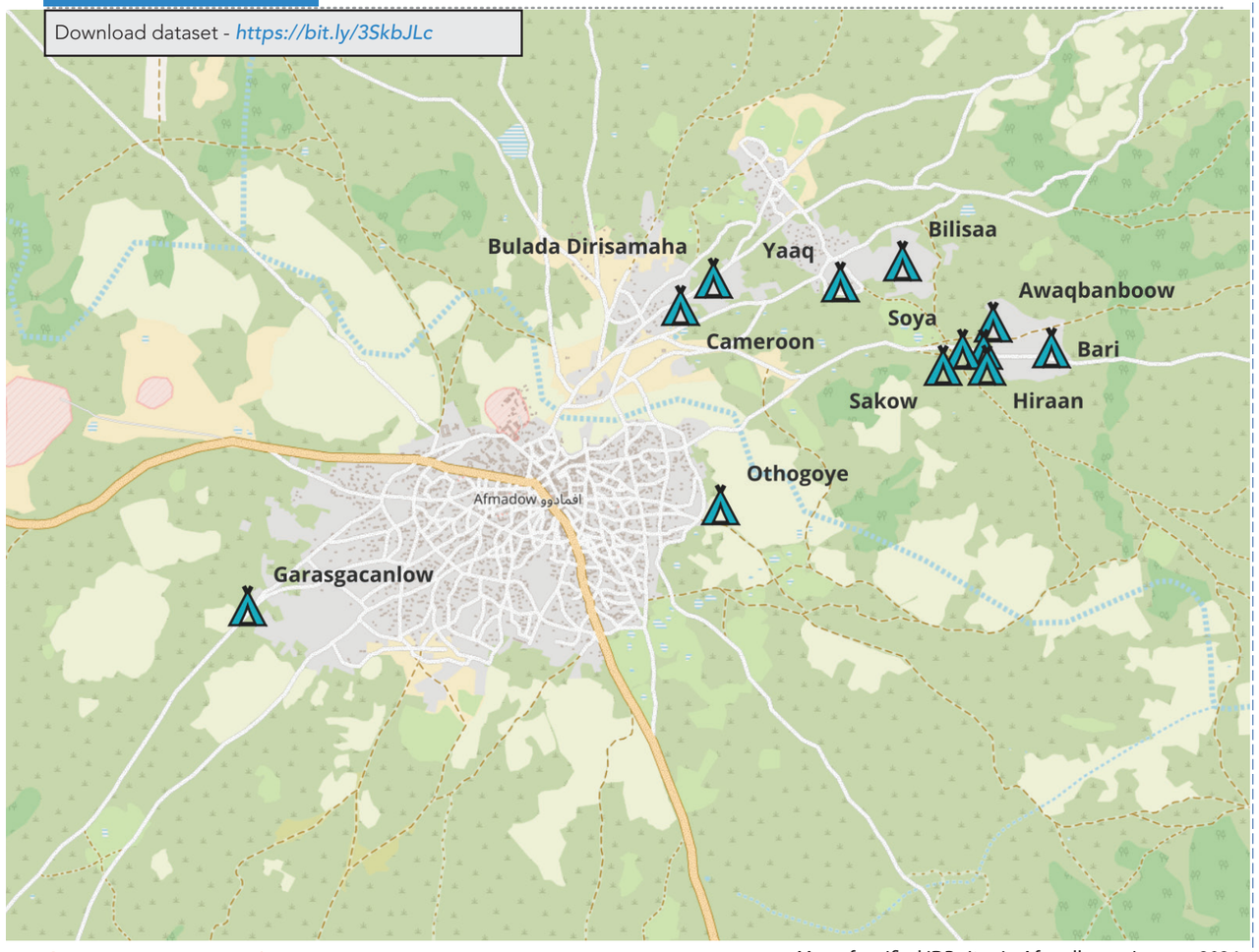

Map of verified IDP sites in Afmadhow - January 2024

Assessment overview

An IDP site verification exercise was conducted in Afmadhow in January 2024. The operation was led by JUCRI, ACTED, Alight, AVSI,DRC, GRDO, Juba foundation, LWF, Mercy Corps, NEHRRO, SAAH, SADO, SCI, SEDHURO, SFH, SARO, WASDA and WRRS.12 IDP sites were identified hosting 3,614 households or 21,684 individuals.

Compared to the last site verification conducted in May 2023, there was a decrease in 3 sites, a decrease of 483 Households or 2,898 individuals.

Demographic data of IDPs living in Afmadhow

12 Verified IDP Sites

hosting 3,614 Households

hosting 24,582 Individuals

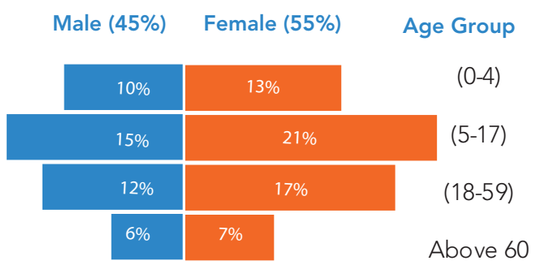

Eviction Risk Mapping

IDP sites were assessed based on their risk of eviction. Several factors were put into consideration such as IDP site tenure, type of agreements in place and whether an eviction notice has been issued recently.

25% of IDP sites have been classified as having high risk of eviction.

- 25% of sites are communal/permanet ownership
- 25% of sites have no agreements in place
- 67% of those that have agreements have oral agreements
- 0% of those that have agreements have agreed end dates
- 0% of sites have been issued with eviction notice within the last 3 months

Flood Risk Mapping

IDP sites were assessed based on their risk of flooding.

3 IDP sites (25%) have been classified as extreme (always floods) and high (floods frequently)

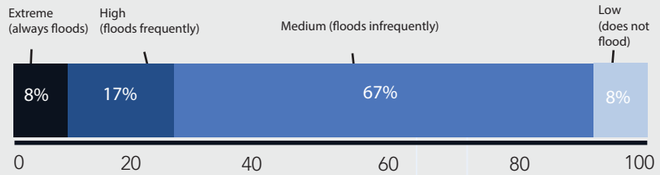

For more information please contact the CCCM Cluster Coordination Team

Olivia Mocansusu
<mocanusu@unhcr.org>

Ali Al-ismaeel
<aalismaeel@iom.int>