

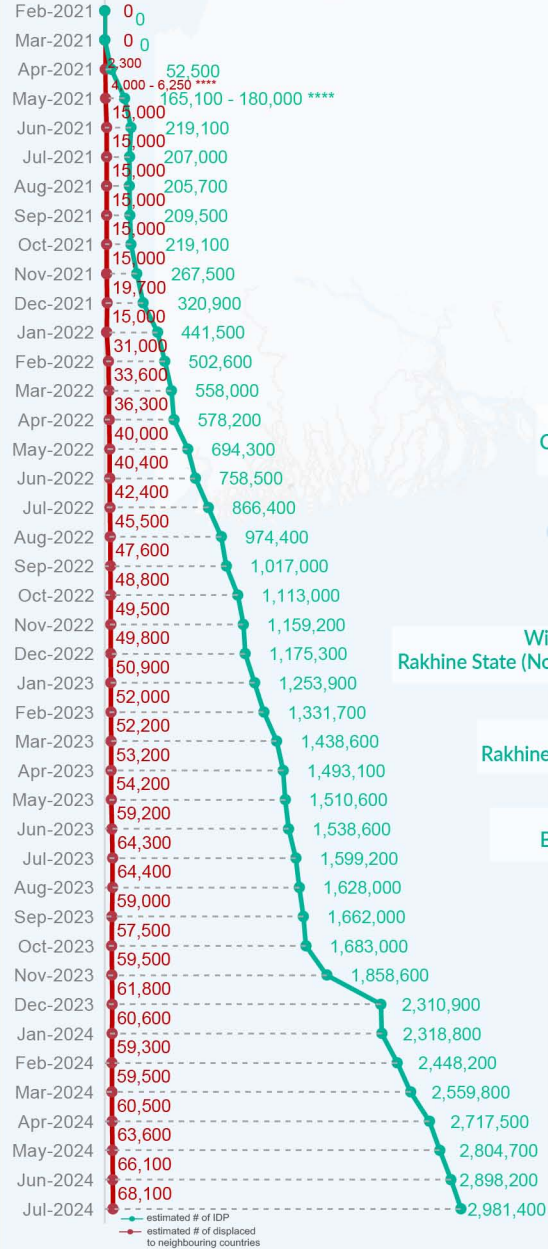
Key figures

Estimated # of IDPs → 2,981,400

Estimated # of displaced to neighbouring countries → 68,100

Source : UN in Myanmar

Estimated displacement figures by Month



*135,400 persons are displaced by armed conflict in neighbouring Kayah State while 4,100 persons are displaced by inter-EAO conflict between SSPP and RCSS.

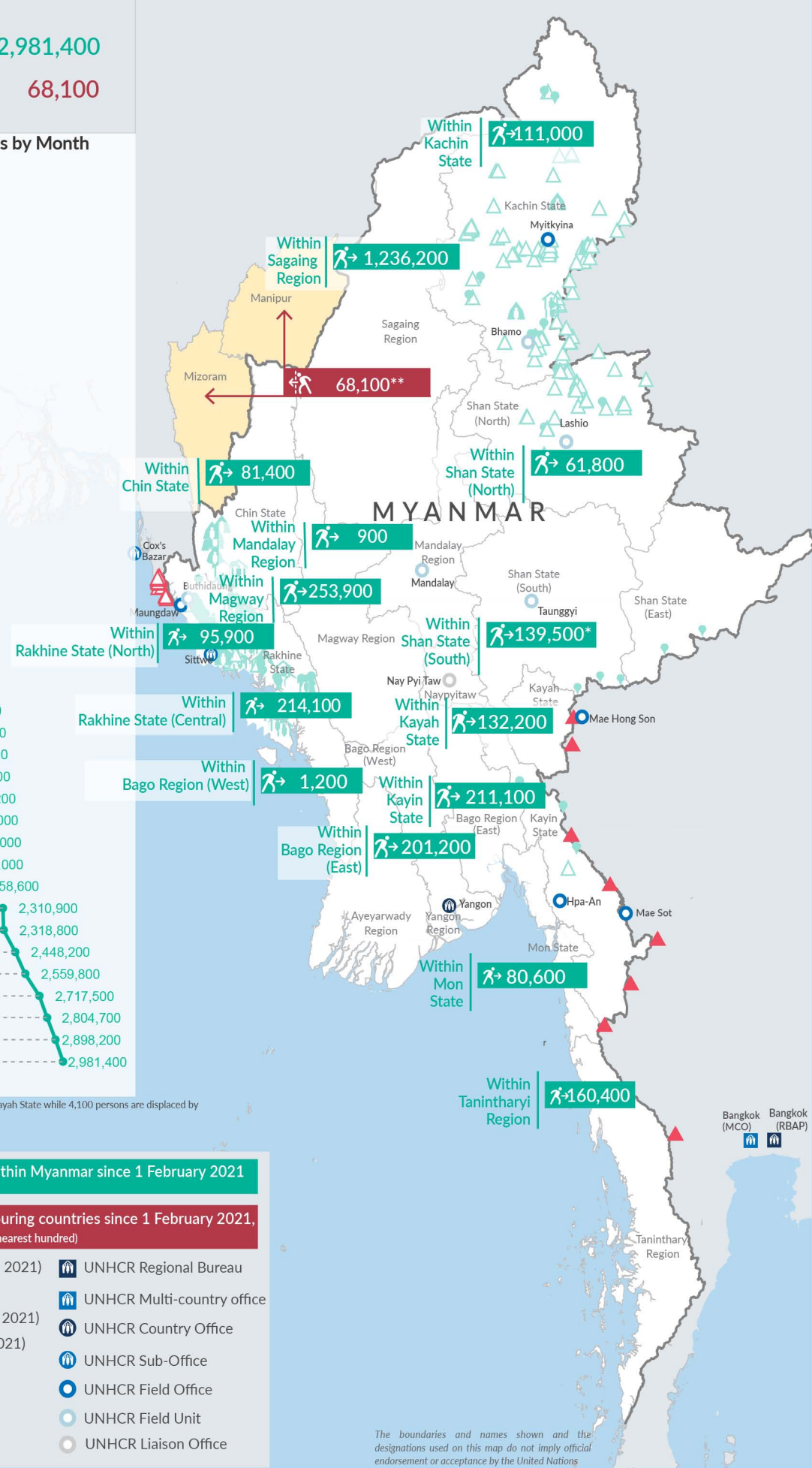
**UN Estimates

****Range of figures was used while data collection was in progress.

Estimated internal displacement within Myanmar since 1 February 2021 (rounded to the nearest hundred)

Estimated displacement to neighbouring countries since 1 February 2021, who remain displaced (rounded to the nearest hundred)

- IDP unplanned settlement (pre-1 Feb 2021)
- IDP Center (pre-1 Feb 2021)
- IDP spontaneous location (pre-1 Feb 2021)
- IDP planned settlement (pre-1 Feb 2021)
- Temporary shelter for displaced people from Myanmar
- Refugee, planned settlement
- States/Provinces with new arrivals
- International boundaries
- UNHCR Regional Bureau
- UNHCR Multi-country office
- UNHCR Country Office
- UNHCR Sub-Office
- UNHCR Field Office
- UNHCR Field Unit
- UNHCR Liaison Office



Key figures


3,270,400

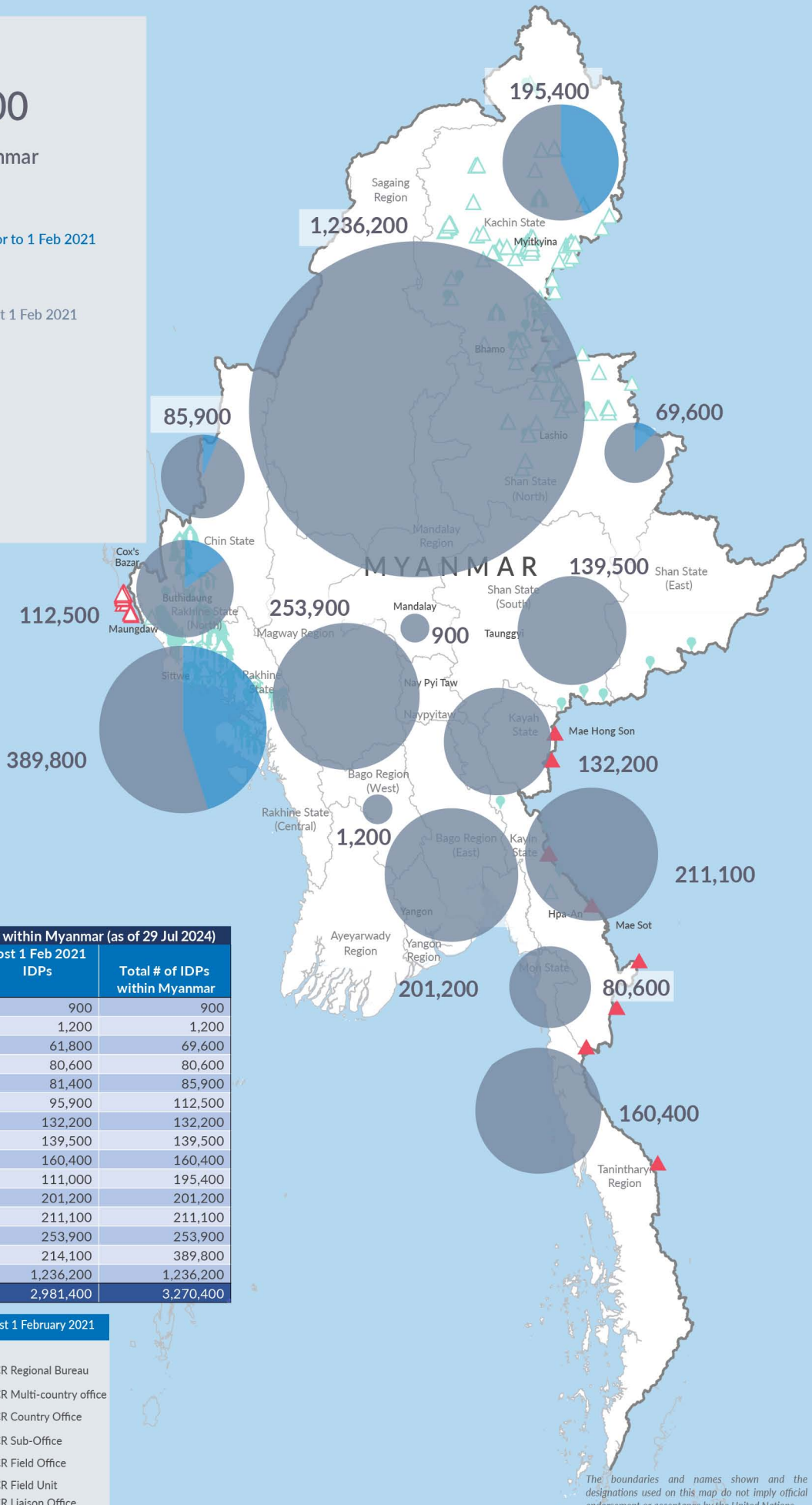
Estimated total IDPs within Myanmar


289,000
 Estimated # of IDPs displaced prior to 1 Feb 2021
 (As of 31 Dec, 2023)


2,981,400
 Estimated # of IDPs displaced post 1 Feb 2021
 (As of 29 Jul, 2024)

 Prior to 1 Feb 2021
 Post 1 Feb 2021














Source : UN in Myanmar



Estimated total internally displaced person (IDPs) within Myanmar (as of 29 Jul 2024)

State/Region	Prior to 1 Feb 2021 IDPs	Post 1 Feb 2021 IDPs	Total # of IDPs within Myanmar
Mandalay Region		900	900
Bago Region (West)		1,200	1,200
Shan State (North)	7,800	61,800	69,600
Mon State		80,600	80,600
Chin State	4,500	81,400	85,900
Rakhine State (North)	16,600	95,900	112,500
Kayah State		132,200	132,200
Shan State (South)		139,500	139,500
Tanintharyi Region		160,400	160,400
Kachin State	84,400	111,000	195,400
Bago Region (East)		201,200	201,200
Kayin State		211,100	211,100
Magway Region		253,900	253,900
Rakhine State (Central)	175,700	214,100	389,800
Sagaing Region		1,236,200	1,236,200
Grand Total	289,000	2,981,400	3,270,400

Estimated internal displacement within Myanmar Pre+Post 1 February 2021 (rounded to the nearest hundred)

-  IDP unplanned settlement (pre-1 Feb 2021)
-  IDP Center (pre-1 Feb 2021)
-  IDP spontaneous location (pre-1 Feb 2021)
-  IDP planned settlement (pre-1 Feb 2021)
-  Temporary shelter for displaced people from Myanmar
-  Refugee, planned settlement
-  International boundaries
-  UNHCR Regional Bureau
-  UNHCR Multi-country office
-  UNHCR Country Office
-  UNHCR Sub-Office
-  UNHCR Field Office
-  UNHCR Field Unit
-  UNHCR Liaison Office

The boundaries and names shown and the designations used on this map do not imply official endorsement or acceptance by the United Nations