

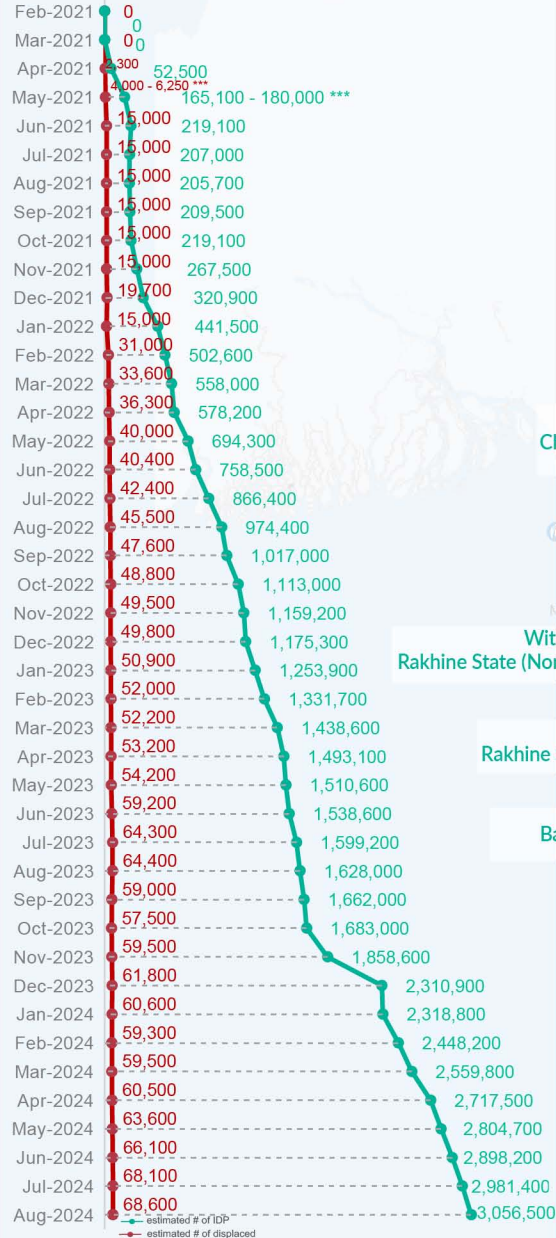
Key figures

Estimated # of IDPs → 3,056,500

Estimated # of displaced to neighbouring countries → 68,600

Source : UN in Myanmar

Estimated displacement figures by Month



*139,300 persons are displaced by armed conflict in neighbouring Kayah State while 4,600 persons are displaced by inter-EAO conflict between SSPP and RCSS.

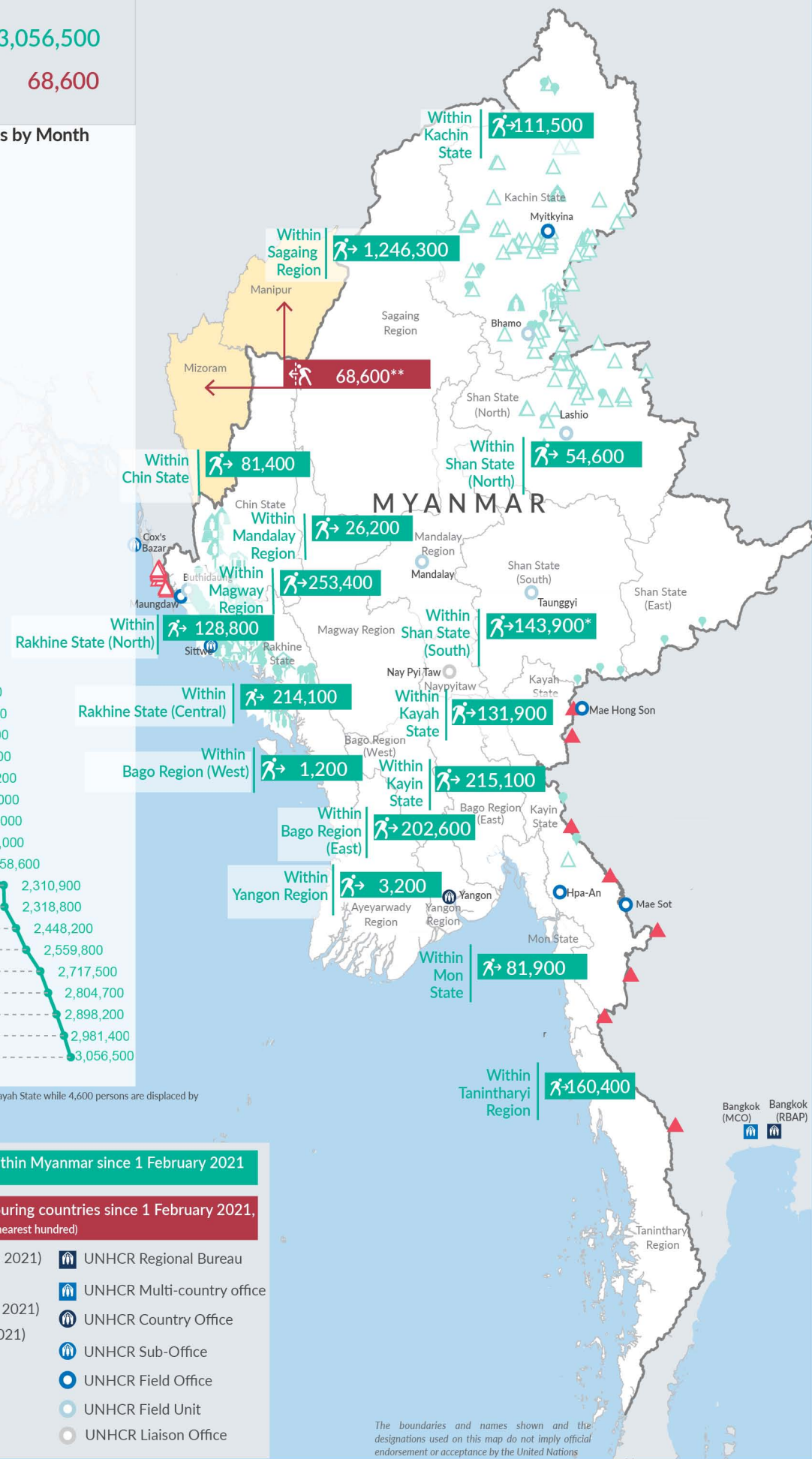
**UN Estimates

***Range of figures was used while data collection was in progress.

Estimated internal displacement within Myanmar since 1 February 2021 (rounded to the nearest hundred)

Estimated displacement to neighbouring countries since 1 February 2021, who remain displaced (rounded to the nearest hundred)

- IDP unplanned settlement (pre-1 Feb 2021)
- IDP Center (pre-1 Feb 2021)
- IDP spontaneous location (pre-1 Feb 2021)
- IDP planned settlement (pre-1 Feb 2021)
- Temporary shelter for displaced people from Myanmar
- Refugee, planned settlement
- States/Provinces with new arrivals
- International boundaries
- UNHCR Regional Bureau
- UNHCR Multi-country office
- UNHCR Country Office
- UNHCR Sub-Office
- UNHCR Field Office
- UNHCR Field Unit
- UNHCR Liaison Office



The boundaries and names shown and the designations used on this map do not imply official endorsement or acceptance by the United Nations

Key figures


3,334,000

Estimated total IDPs within Myanmar

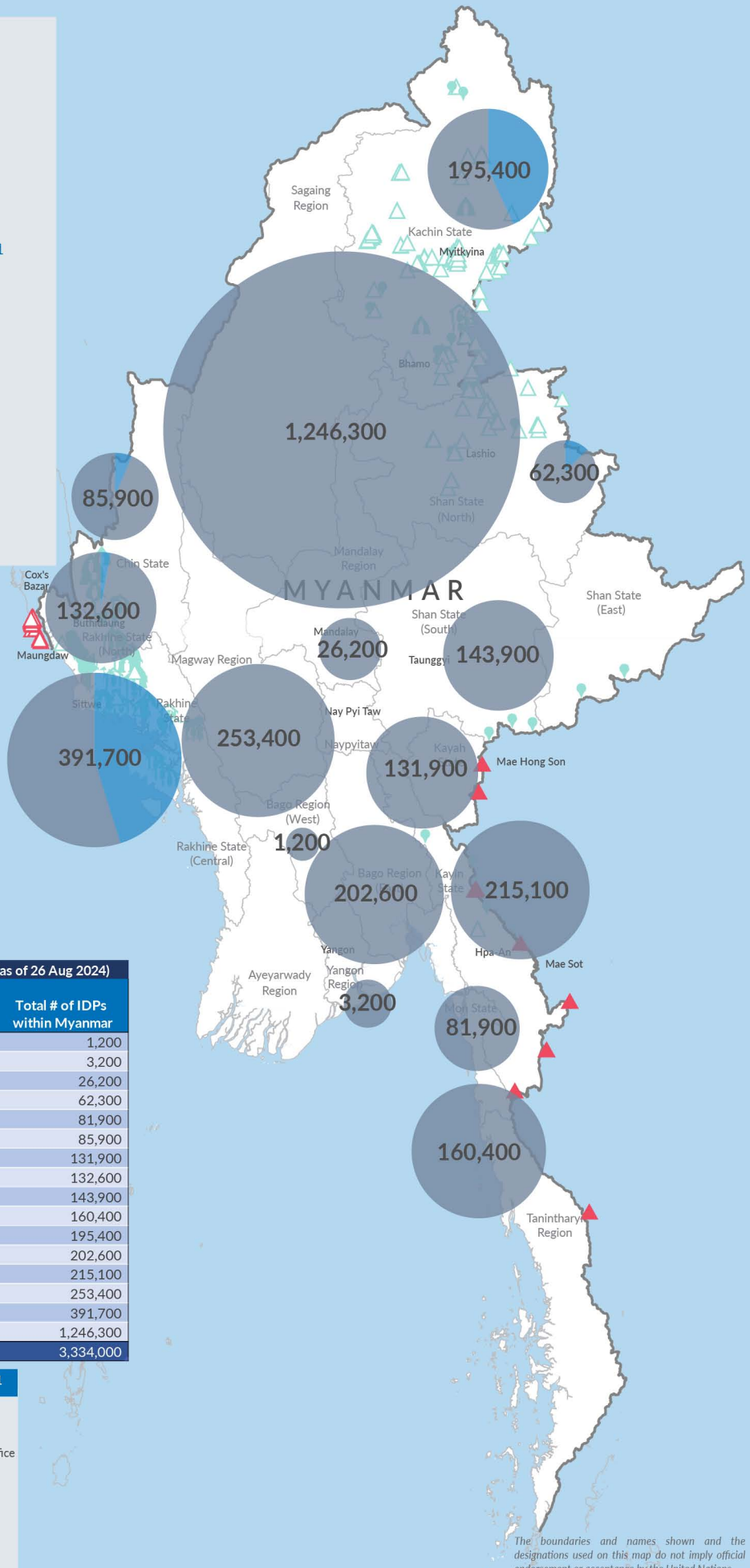

277,500
 Estimated # of IDPs displaced prior to 1 Feb 2021
 (As of 30 Jun, 2024)


3,056,500
 Estimated # of IDPs displaced post 1 Feb 2021
 (As of 26 Aug, 2024)


 Prior to 1 Feb 2021

 Post 1 Feb 2021

Source : UN in Myanmar



Estimated total internally displaced person (IDPs) within Myanmar (as of 26 Aug 2024)			
State/Region	Prior to 1 Feb 2021 IDPs	Post 1 Feb 2021 IDPs	Total # of IDPs within Myanmar
Bago Region (West)		1,200	1,200
Yangon Region		3,200	3,200
Mandalay Region		26,200	26,200
Shan State (North)	7,700	54,600	62,300
Mon State		81,900	81,900
Chin State	4,500	81,400	85,900
Kayah State		131,900	131,900
Rakhine State (North)	3,800	128,800	132,600
Shan State (South)		143,900	143,900
Tanintharyi Region		160,400	160,400
Kachin State	83,900	111,500	195,400
Bago Region (East)		202,600	202,600
Kayin State		215,100	215,100
Magway Region		253,400	253,400
Rakhine State (Central)	177,600	214,100	391,700
Sagaing Region		1,246,300	1,246,300
Grand Total	277,500	3,056,500	3,334,000

 Estimated internal displacement within Myanmar Pre+Post 1 February 2021 (rounded to the nearest hundred)

-  IDP unplanned settlement (pre-1 Feb 2021)
-  IDP Center (pre-1 Feb 2021)
-  IDP spontaneous location (pre-1 Feb 2021)
-  IDP planned settlement (pre-1 Feb 2021)
-  Temporary shelter for displaced people from Myanmar
-  Refugee, planned settlement
-  International boundaries
-  UNHCR Regional Bureau
-  UNHCR Multi-country office
-  UNHCR Country Office
-  UNHCR Sub-Office
-  UNHCR Field Office
-  UNHCR Field Unit
-  UNHCR Liaison Office

The boundaries and names shown and the designations used on this map do not imply official endorsement or acceptance by the United Nations