SUDAN SITUATION

Central African Republic

As of October 11, 2024

Key figures

35,437 People arriving from Sudan

10,742 Households

29,279 Refugees

6,158 Spontaneous returnees

15 Host locations

83% Refugees are women and children

21,310 Individuals registered (Biometric)

8,248 Households registered (Biométric)

Context

Since mid-April 2023, following the crisis that erupted in Sudan between the Sudanese Armed Forces (SAF), and the Rapid Support Forces (RSF), the Central African Republic (CAR) is receiving thousands of Sudanese refugees through several border crossings, majority coming through Am-dafock, in the Vakaga region of CAR. UNHCR and the National Commission for Refugees (CNR) are coordinating border monitoring, reception, screening, and registration of new arrivals. Along with the CNR and the humanitarian community (including UN Agencies, International and Local NGO's) UNHCR has been providing lifesaving assistance including protection services, food, CRIs, emergency shelter, health care and education reaching 14,683 refugees in Korsi, a settlement identified by the government in Birao town, Vakaga Prefecture, 65 km from Am-dafock border. Some 14,596 Sudanese refugees are also scattered in hard-to reach locations in Vakaga, Bamingui-Bangoran, Haute-Kotto, Ouaka, Mbomou, Haut-Mbomou prefectures and in need of assistance and protection. In addition, over 6,100 Central Africans who lived as refugees in Darfur have been forced to return to CAR in adverse conditions.

Total number by age, sex breakdown

Male 45% | Female 55%

Age	Male	Female
60+	483	589
18-59	5,471	7,264
12-17	2 417	3,480
5-11	4,291	4,430
0-4	3,350	3,662

REFUGEES PRESENCE

- In Birao

14,683 Refugees

849 Assisted Relocations

13,834 Spontaneous arrivals

07 Convoys

- Elsewhere

14,596 Refugees

Situation map

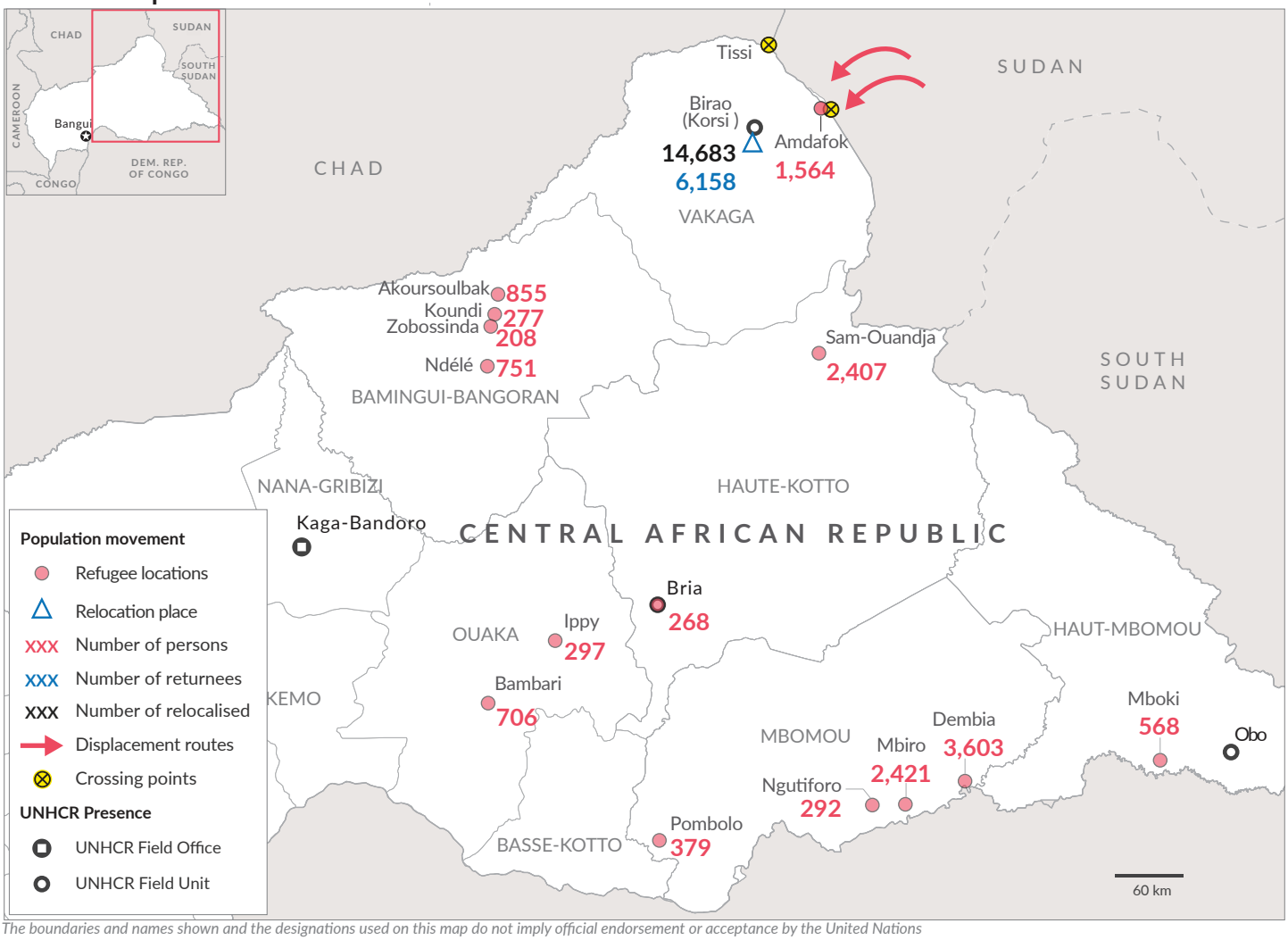

The boundaries and names shown and the designations used on this map do not imply official endorsement or acceptance by the United Nations

Sources : UNHCR, Central African Republic Gouvernement

SUDAN SITUATION

3W Operational presence at Birao(Korsi)-CAR

As of October 11, 2024

Number of organizations by sector

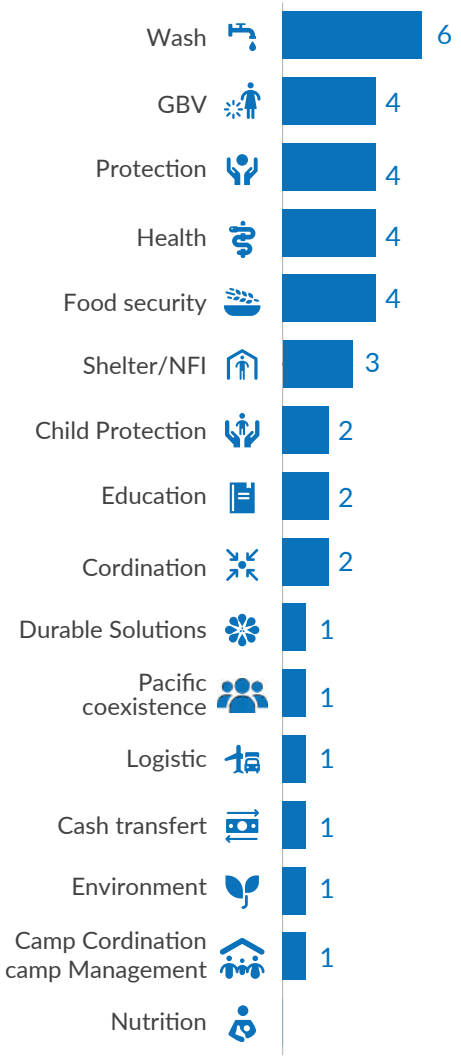

Operational presence

1 Location with actors presence

15 Sectors intervention

19 Organizations represented

Operational presence of actors by sector

	Camp Cordination camp Management	Wash	Health	Shelter/NFI	NFI	Education	Environment	Protection	GBV	Food security	Durable Solutions	Nutrition	Cash transfert	Pacific coexistence	Logistic	Cordination
ANEA		■														
AIRD/UNHCR															■	
AURD/ONU FEMMES		■														
CNR	■							■								■
FAO											■					
IMC			■						■							
INTERSOS/UNHCR								■	■	■				■	■	
NOURRIR/UNHCR		■		■	■	■	■				■					
OHGDS			■						■							
OIM								■								
OMS			■													
PAM											■					
TRIANGLE/UNICEF		■				■										
UNFPA			■						■							
UNHCR								■								■
WHH		■									■		■			
WORLD VISION		■			■					■						

SUDAN SITUATION

3W Operational presence outside Birao

As of October 11, 2024

Number of organizations by sector

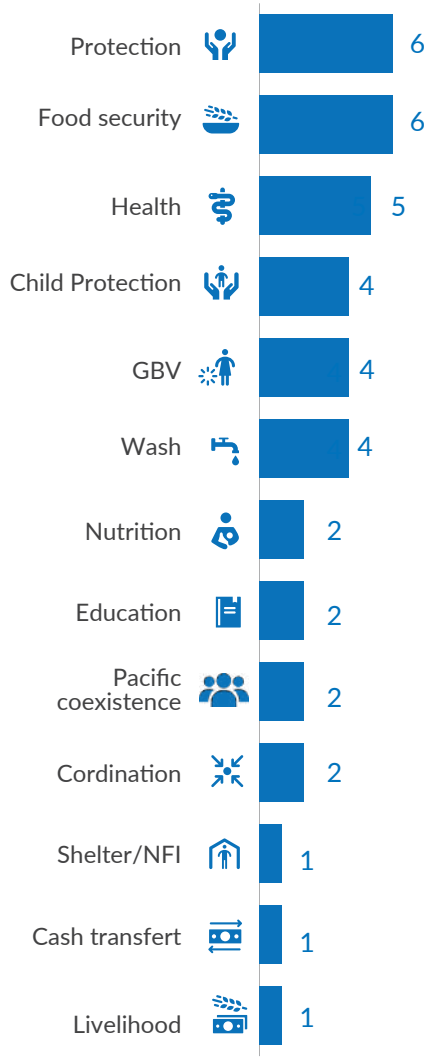

Operational presence

7 Location with actors presence

15 Intervention sectors reported

19 Organizations represented

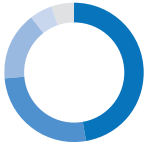

- International NGO: 9
- UN Agencies: 5
- National NGO: 3
- Gouvernment Services: 1
- Red Cross Movement: 1

Operational presence of actors by sector

	Shelter/NFI	Wash	Health	Protection	Nutrition	Education	Livelihood	Child Protection	Pacific coexistence	GBV	Food security	Cash transfert	Cordination	Cash transfert	Pacific coexistence	Health	Cordination
ALIMA			■									■					
APADE		■				■				■							
CICR		■						■									
CNR								■									■
CONCORDIS											■				■		
COOPI								■									
DCA													■				
INTERSOS								■	■	■					■		
IRC								■	■	■	■						
OIM				■	■												
OMS			■														
PAM											■					■	
PU		■	■								■			■			
OHDG			■						■								
UNHCR								■									■
UNICEF		■	■			■				■		■					
AIRD																■	
OHGDS			■						■								
VERCA											■						
WHH											■						

SUDAN SITUATION

3W Operational presence outside Birao

As of October 11, 2024

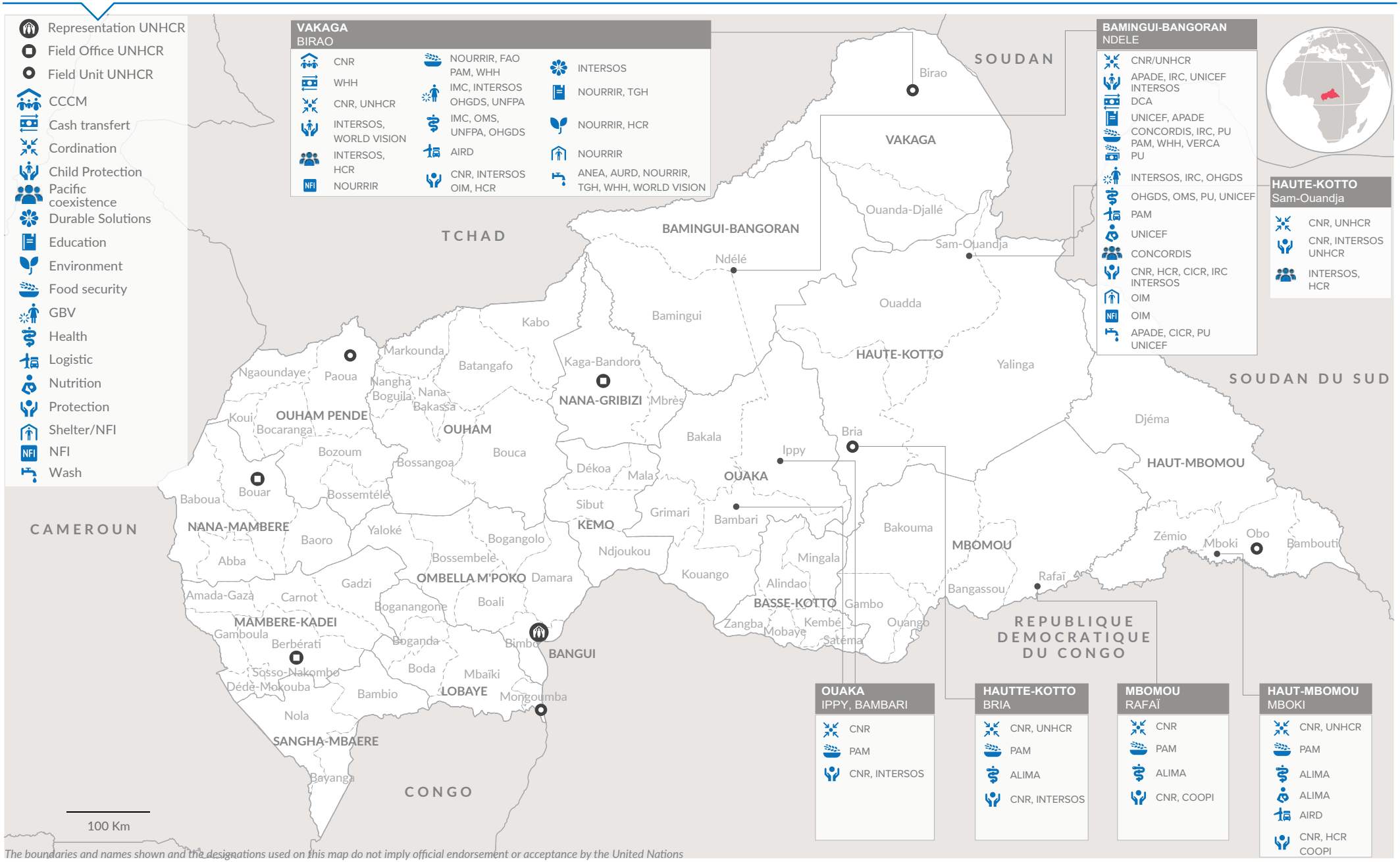

The boundaries and names shown and the designations used on this map do not imply official endorsement or acceptance by the United Nations

Sources : UNHCR, Central African Republic Gouvernement