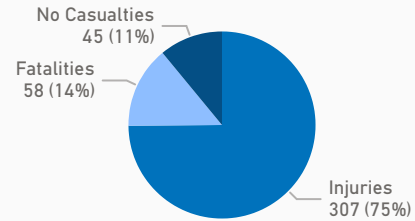


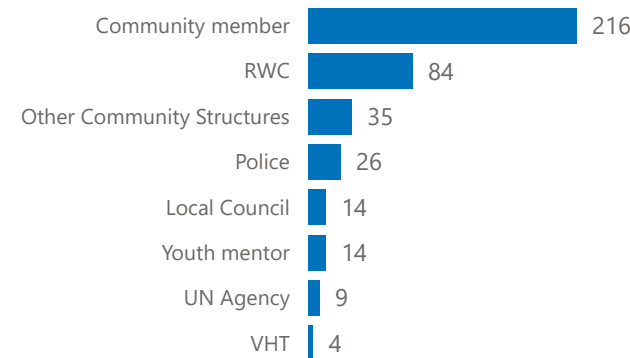
Location

- Imvepi
- Kyaka li
- Palorinya
- Rhino Camp
- Rwamwanja

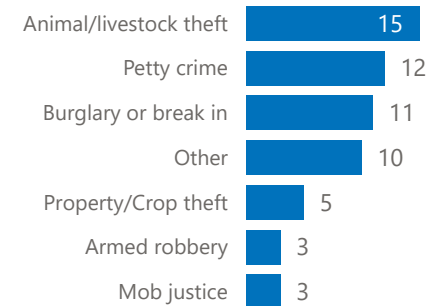
Casualties



Source of Report



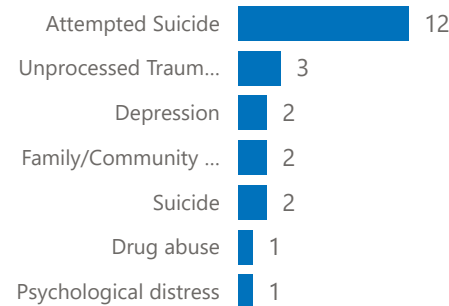
Crime Incidents



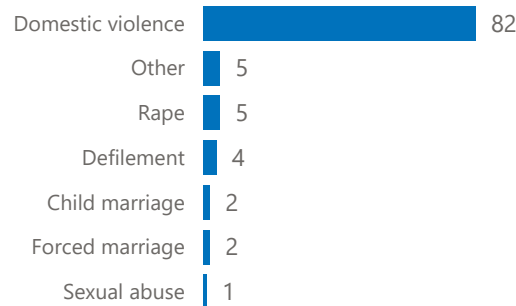
Community Incidents



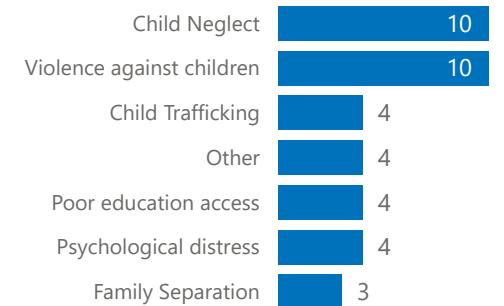
MHPSS Incidents




GBV Incidents



Child Protection Incidents



Injuries

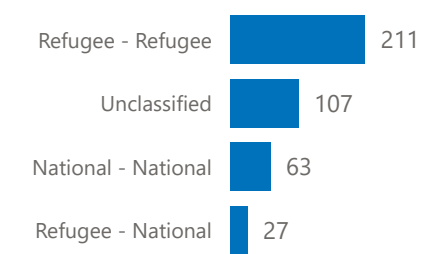


Fatalities

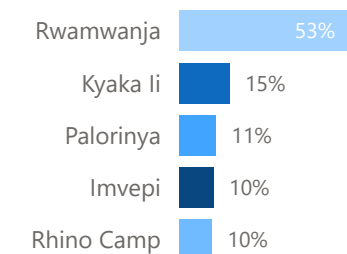


Introduction: This dashboard shows the analysis of the reported incidents between the refugees and/ or the host communities in three refugee settlements and the surrounding areas with a detailed analysis of the trends and the incident types from January 2024 to September 2024. The conflict mapping is ongoing the Settlements of Rhino Camp, Imvepi, Palorinya and Rwamwanja. Some of the settlements had no data by the time of this update.

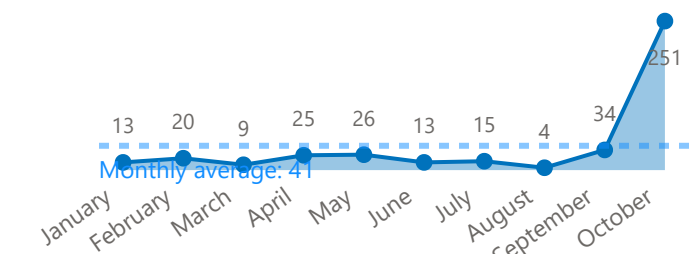
Parties in conflict



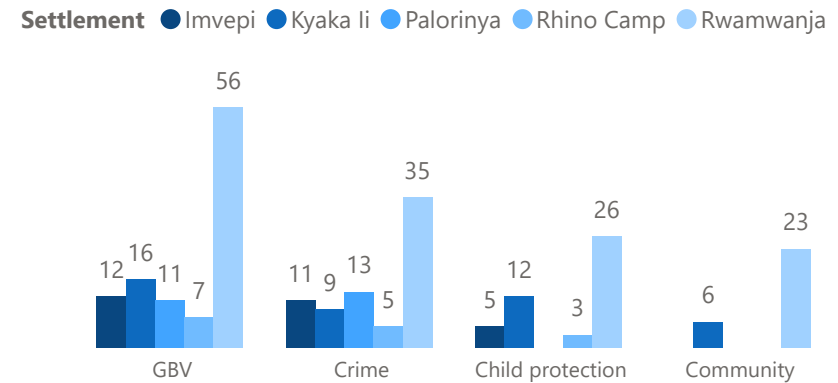
Incidents by location



Incidents by location



Top 5 triggers by Settlement



Casualties | **314** National casualties | **4,711** Refugee casualties

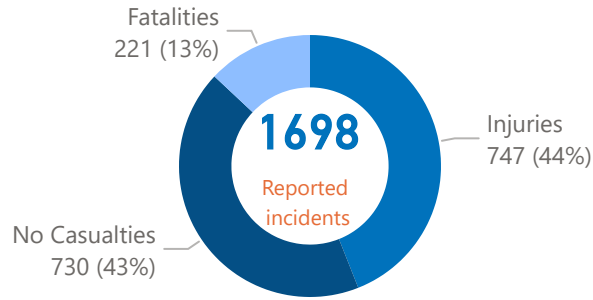
Injuries **Fatalities**

4,287 **424**

Refugees Refugees

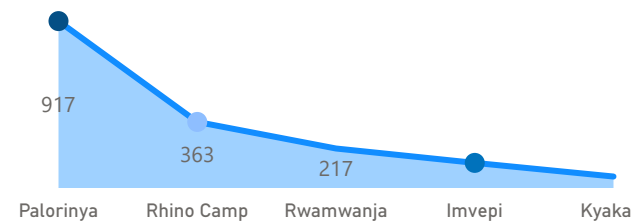
225 **89**

Nationals Nationals

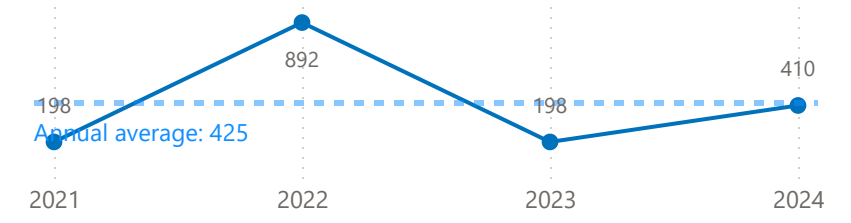


Introduction: This dashboard shows the analysis of the reported incidents between the refugees and/ or the host communities in three refugee settlements and the surrounding areas with a detailed analysis of the trends and the incident types. The data covers the period of Jan 2021 to Oct 2024. This provides insights in to the nature of security incidents and conflicts over the past 4 years.

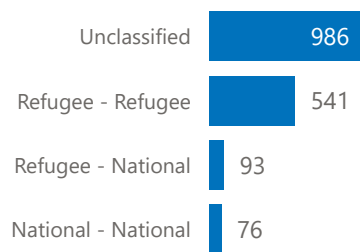
Incidents by location



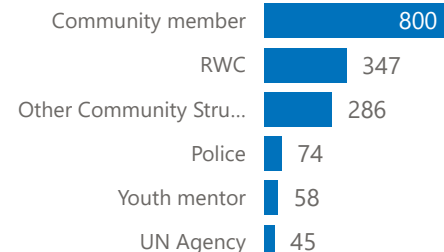
Trend of reported Incidents 2021 - 2024



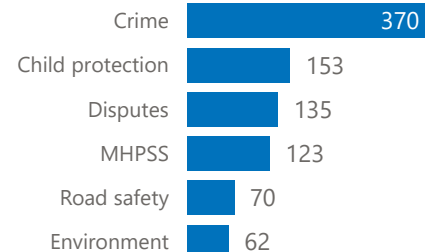
Parties in conflict



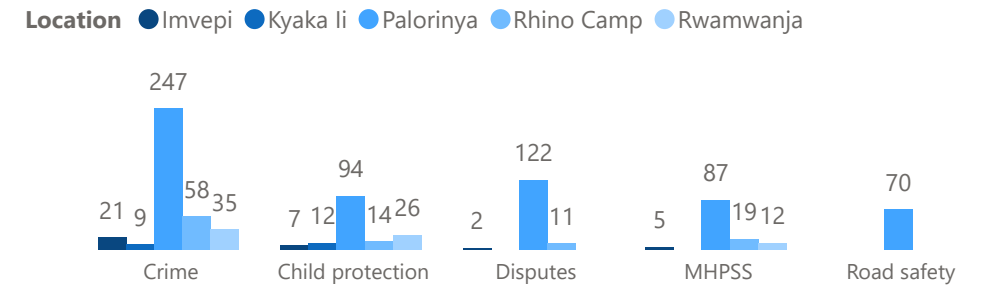
Source of Report



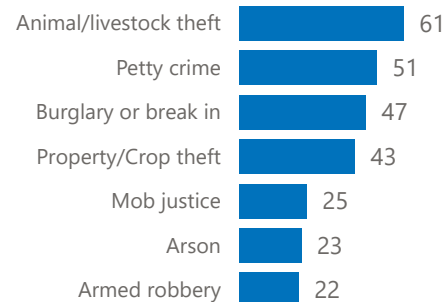
Incident Category



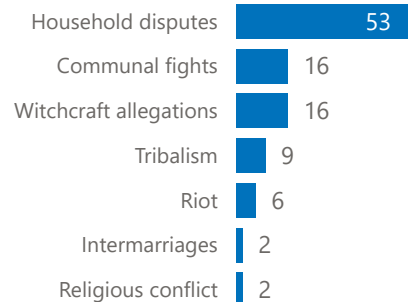
Incident category by location



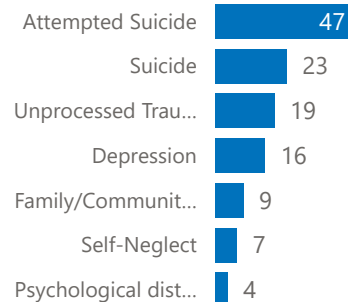
Crime Incidents



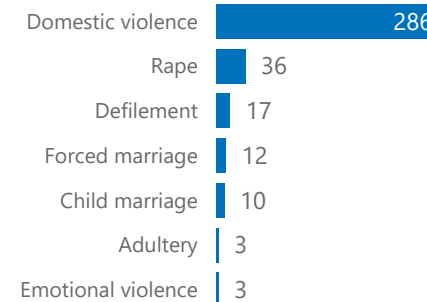
Community Incidents



MHPSS Incidents



GBV Incidents



Child Protection Incidents

