

MYANMAR SOUTH EAST - EMERGENCY OVERVIEW MAP

Number of people displaced in South East since Feb 2021 and remain displaced

AS OF 18 Nov 2024

WEEKLY HIGHLIGHTS

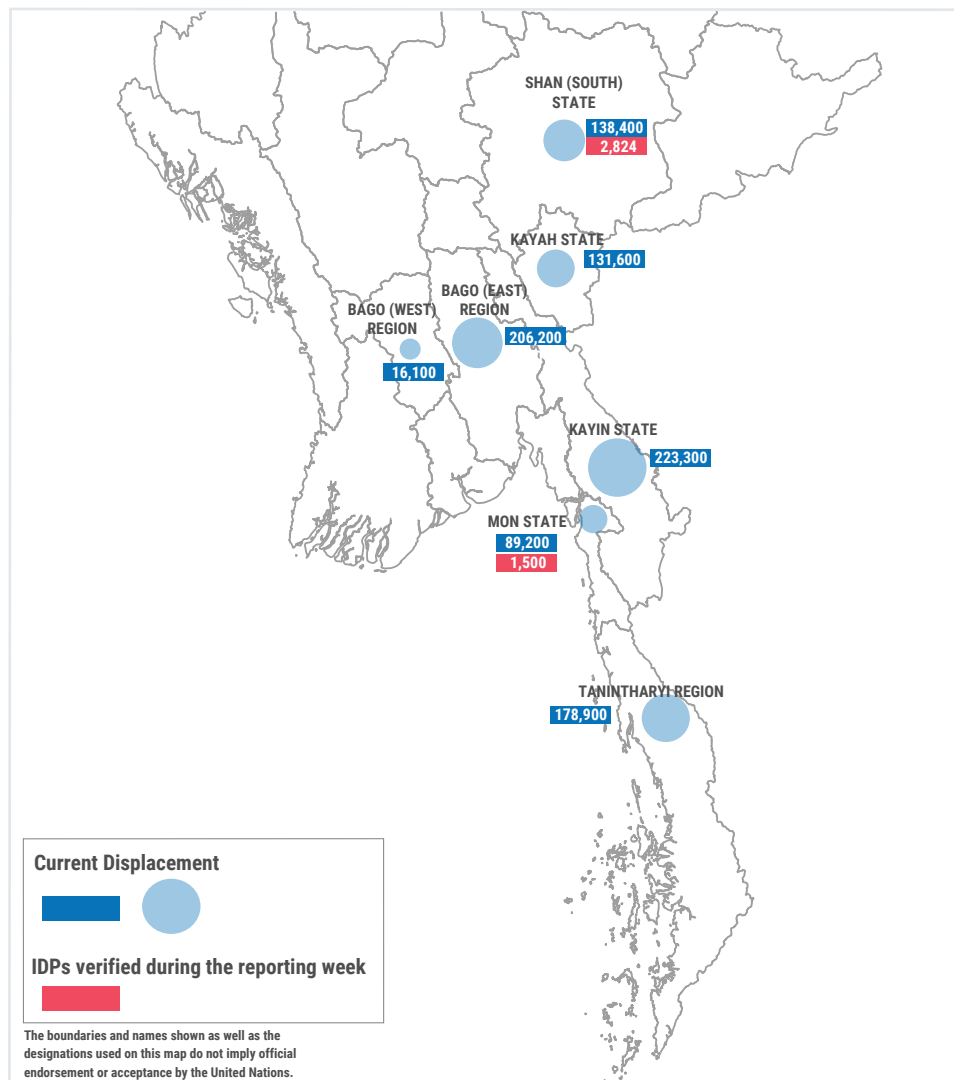
In the South-East, the number of internally displaced people (IDPs) increased from 980,900 last week to 983,600 this week.



In Mon State, a Tatmadaw troop reinforcement forced the displacement of 1,500 people from Thanbyuzayat Township within the same township.

In Shan State (South), more than 1,000 people fled Hsihseng Township towards Taunggyi and Pinlaung Townships due to shelling carried out by a coalition of the Tatmadaw with one ethnic armed organization (EAO). Similarly, the same alliance conducted airstrikes, clashes, and shelling along the main road from the border of Pinlaung Township to Pekon Town. This operation forced IDPs into a secondary displacement within Pekon Township and towards Pinlaung Township. On the opposite movement, 103 and 250 displaced persons returned respectively from Pinlaung and Nyaungshwe Townships to Loikaw Township.

 **983,700** ⁽¹⁾
Source: UN in Myanmar

People who are estimated to be displaced by conflict in SE Myanmar (as of 18-Nov-2024).
Total Displaced - 1,540.0 ⁽²⁾



Current Displacement

IDPs verified during the reporting week


The boundaries and names shown as well as the designations used on this map do not imply official endorsement or acceptance by the United Nations.

(1) Current displacement accounting for return and secondary displacement

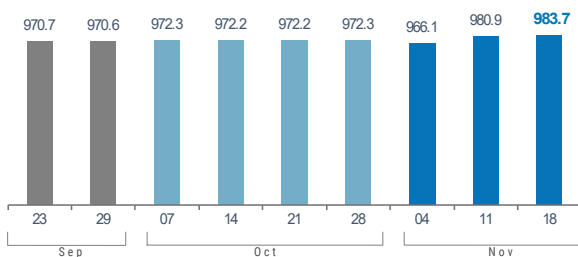
(2) Total Displacement including return
Numbers are rounded to the nearest hundred by state.

WEEKLY DISPLACEMENT FIGURES ⁽¹⁾

SOUTH-EAST (23 Sep - 18 Nov)

Total Displaced - 1,540.0

(thousands)



WEEKLY DISPLACEMENT FIGURES ⁽²⁾

BY STATE/REGION (23 Sep - 18 Nov)

(thousands)

