

CAMP BACKGROUND INFORMATION

Dibaga camp was established on 19 October 2015 to provide a safe place for Internally Displaced People (IDPs) fleeing areas under the control of Da'esh. Most of the IDP families originate from the Makhmur district, the Ninewa Plains, the Al-Hawija District in the Kirkuk Province, and the northern sectors of the Salah Al-Din Governorate.



Dibaga
Camp

Dibaga
Sub-district

Makhmour
District

Erbil
Governorate



KEY FACTS & FIGURES



877
Total families



4,473
Total individuals



EJCC/BCF/UNHCR
Camp management



1,380,000 m²
Camp area size



ERC (UAE)
Camp Construction



Municipality
Land ownership

HOST COMMUNITY



Dibaga Sub-district
Host community area name



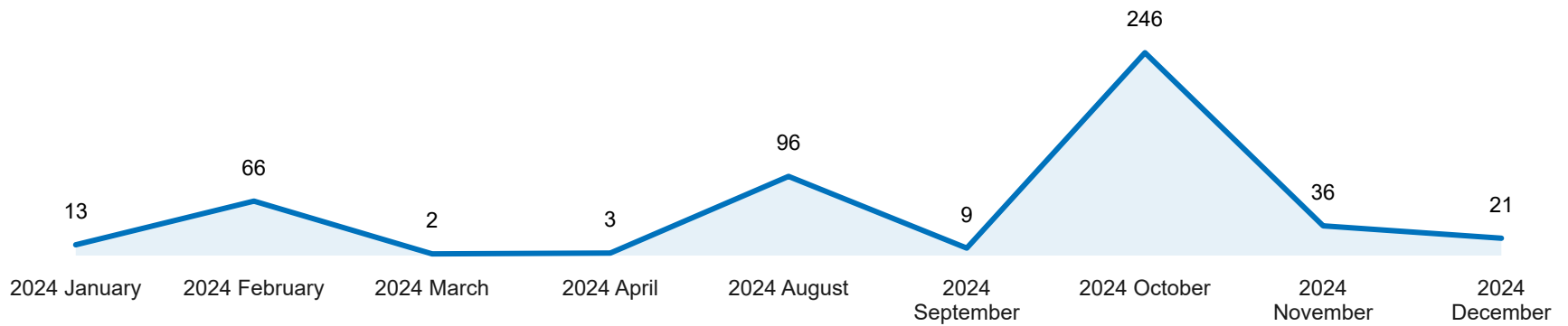
1 km
Distance to the area



Iraqi / Kurd
Host community profile

POPULATION DEPARTURE TREND - Number of families

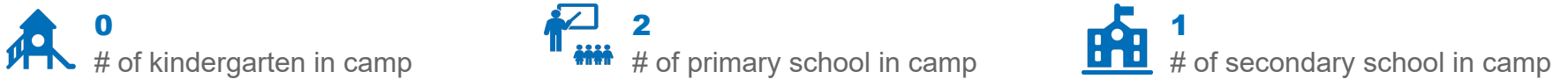
since January 2024, 492 families (2559 individuals) departed the camp, mainly through the International Organization of Migration (IOM) and Ministry of Migration and Displacement (MoMD) programmes on organized returns. This figure represents approximately 37% of the population registered as living in the camp as of January 2024. IDPs primarily departed to Ninewa, Erbil, Salah Al-Din, Kirkuk.



SHELTER




EDUCATION



HEALTH



WASH



SERVICE MAPPING

Service	Entity type	Service provider name
Food parcels	Gol	Ministry of Migration and Displacement
Electricity	KRG	KRI-Ministry of Electricity
Security	KRG	Kurdistan Regional Government of Iraq
Camp management	Humanitarian	Barzani Charity Foundation
Child protection	Humanitarian	Terre des Hommes Italia
Primary healthcare center	Humanitarian	International Organization for Migration
WASH	Humanitarian	Mercy Corps