

Camp background information

Established in 2013, Darashakran camp was established to accommodate Syrian refugees. Unlike other refugee and IDP camps, Darashakran is the most isolated, situated 20 km from the nearest city centre (Darashakran town). Surrounded by agricultural farms, the camp is far from essential public service facilities. As a result, the residents rely entirely on services provided within the camp.



Darashakran
Camp



Darashakran
Sub-district



Khabat
District



Erbil
Governorate



Key facts and figures



2,574
Households



11,828
Individuals



29 September 2013
Establishment date



EJCC/BCF/UNHCR
Camp management



190 km
Nearest international border



646,777
Camp area size (m²)

Host community



Darashakran
Host community area name



20 km
Distance to host community area



Sub-district
Admin level of host community area

Land details



Land classification
Agricultural



Land ownership
Private



Land administration
Municipality



Inclusion in local development plan: **No**



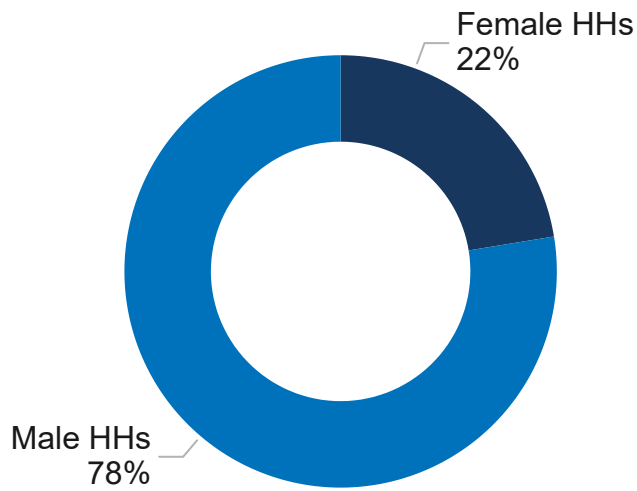
Inclusion in local master plan: **Yes**

POPULATION (as of November 2024)

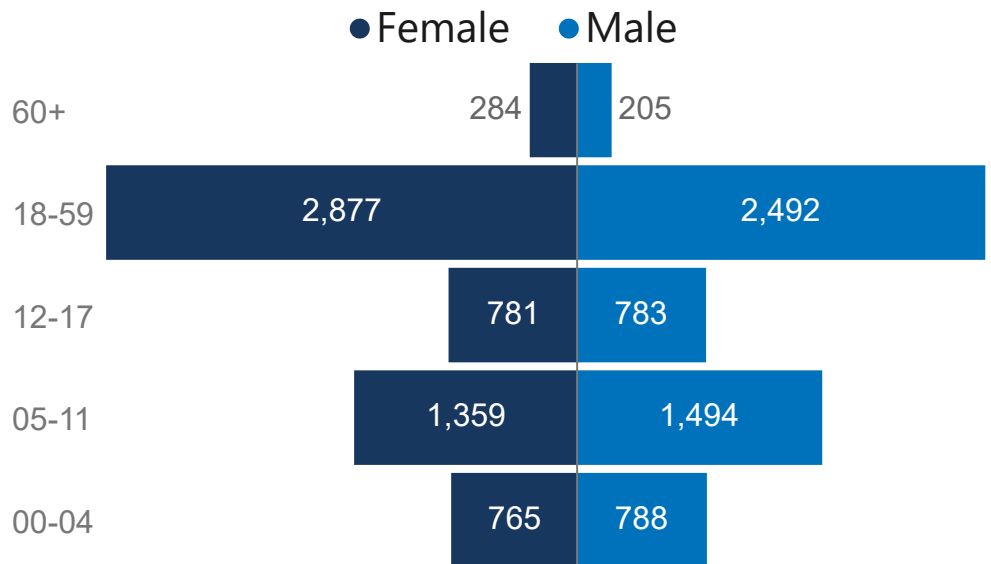
Key figures



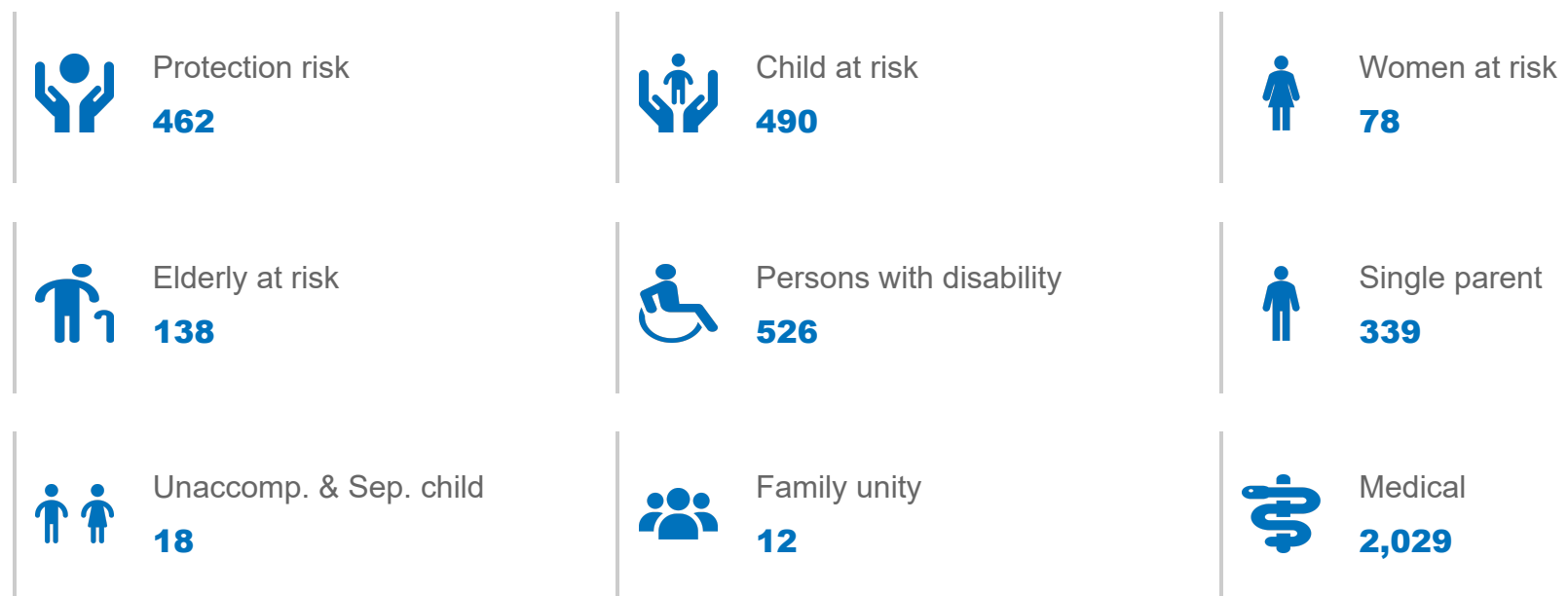
Head of households by gender



Population gender and age group



Persons with specific needs







HEALTH

Key health facts and figures

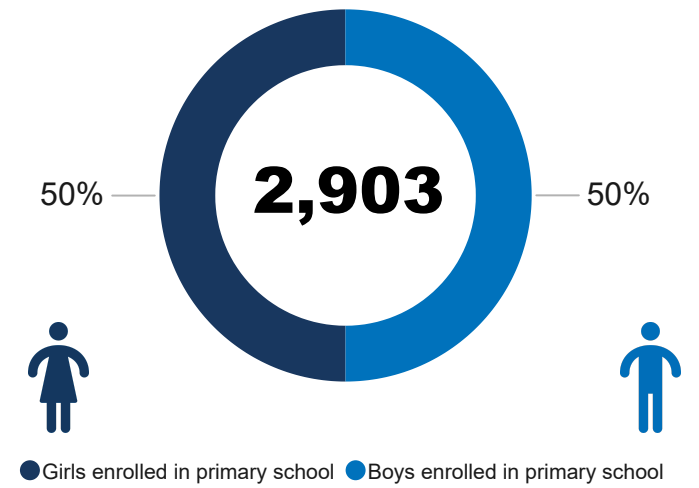


EDUCATION (Academic year: 2023-2024)





Primary school

-  # of primary schools in the camp
2
-  Primary school has enough capacity?
No
-  Distance to the nearest primary school outside of camp? (KM)
20
-  Total primary school teachers
116

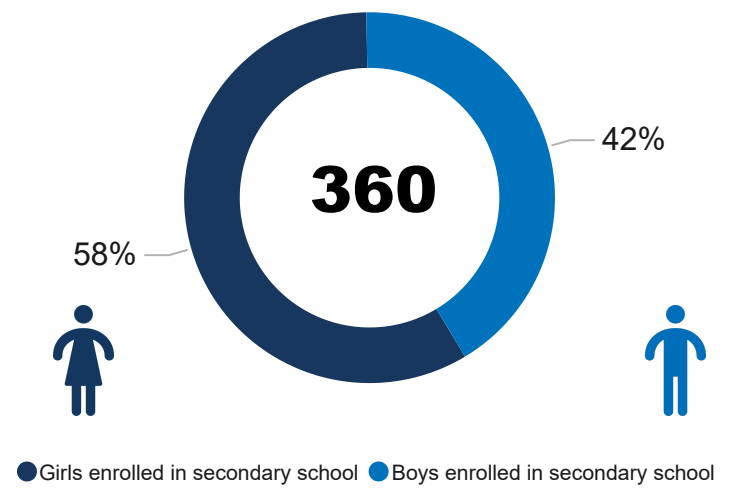
Children enrollment in primary school



Secondary school

-  # of secondary schools in the camp
1
-  Secondary school has enough capacity?
No
-  Distance to the nearest second. school out of the camp (KM)
20
-  # number of secondary school teachers
16

Children enrollment in secondary school



SHELTER



Capacity (plots)
2,480



Shelter area size
96 m²



Main shelter type
Upgraded shelter



All shelters occupied?
Yes

WASH



Primary source of water
Boreholes



Boreholes power source
Solar system



of boreholes in the camp
5



Main type of latrine
Family latrine