Kawergosk Camp - December 2024

Camp background information

Kawergosk camp was established in August 2013 and hosts Syrian refugee families. Located within the Khabat district administration, the camp initially consisted of tents but underwent successive phases of shelter upgrades which culminated in 2019. This process symbolized a collective commitment to providing dignified living conditions for displaced populations while fostering community integration and resilience.

Kawergosk Camp Camp | **Kawergosk** Sub-district | **Khabat** District | **Erbil** Governorate

Key facts and figures

1,875 Households

8,150 Individuals

15 August 2013 Establishment date

EJCC/BCF/UNHCR Camp management

200 km Nearest international border

453,909 Camp area size (m²)

Host community

Kawergosk sub-district Host community area name

1 km Distance to host community area

Sub-district Admin level of host community area

Land details

Land classification **Municipality**

Land ownership **Municipality**

Land administration **Municipality**

Inclusion in local development plan: **Yes**

Inclusion in local master plan **Yes**

Source : UNHCR

For more information Feedback Contact UNHCR Iraq IM Unit IRQBAGIM@unhcr.org and IRQERBIM@unhcr.org

Kawergosk Camp - December 2024

POPULATION (as of November 2024)

Key figures

Households	Individuals	Children	Female total	Male total
1,875	8,150	3,908 48%	4,097 50%	4,053 50%

Head of households by gender

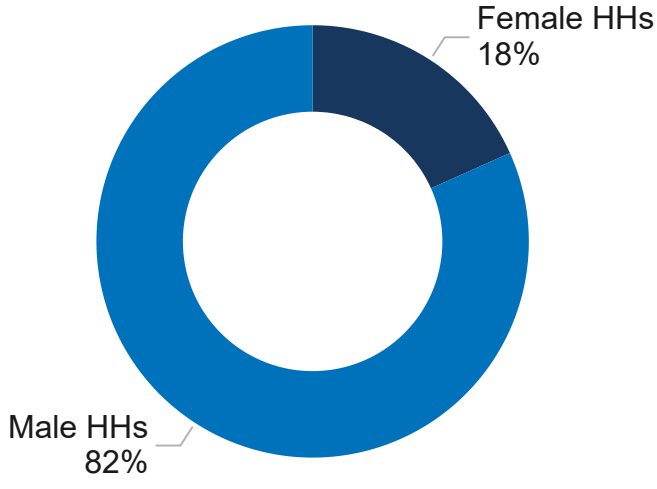

Population gender and age group

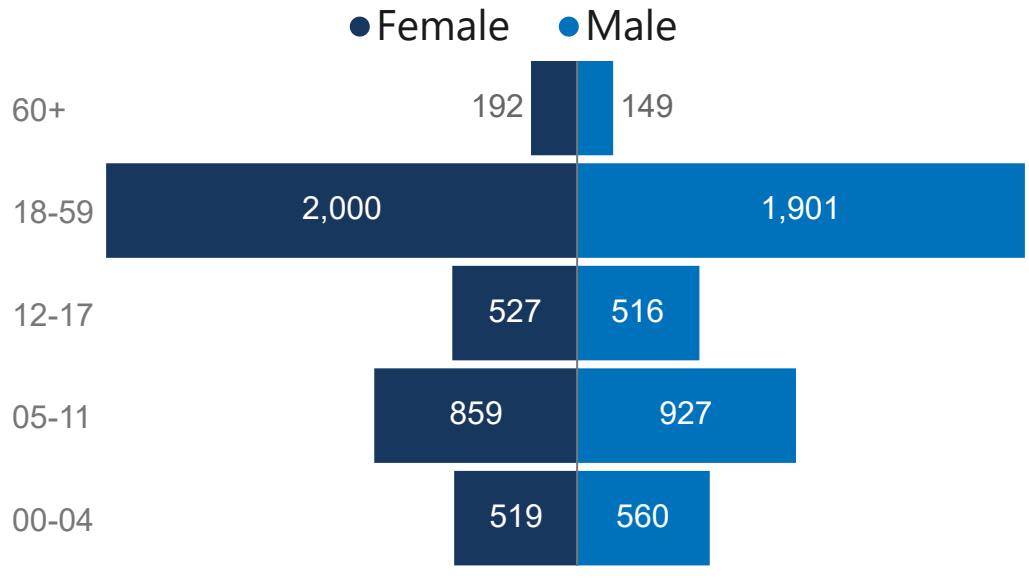

Persons with specific needs

Protection risk	Child at risk	Women at risk
357	322	52
Elderly at risk	**Persons with disability**	**Single parent**
64	333	174
Unaccomp. & Sep. child	**Family unity**	**Medical**
10	6	1,211

HEALTH

Key health facts and figures

# of primary health care facilities in the camp	Access to health services within 5 KMs
0	Yes
Nearest public health facility to the camp	**Distance to the nearest public health facility**
Kawergosk public health centre	1 km

Kawergosk Camp - December 2024

EDUCATION (Academic year: 2023-2024)

Primary school

of primary schools in the camp
1

Primary school has enough capacity?
No

Distance to the nearest primary school outside of camp? (KM)
2

Total primary school teachers
109

Children enrollment in primary school

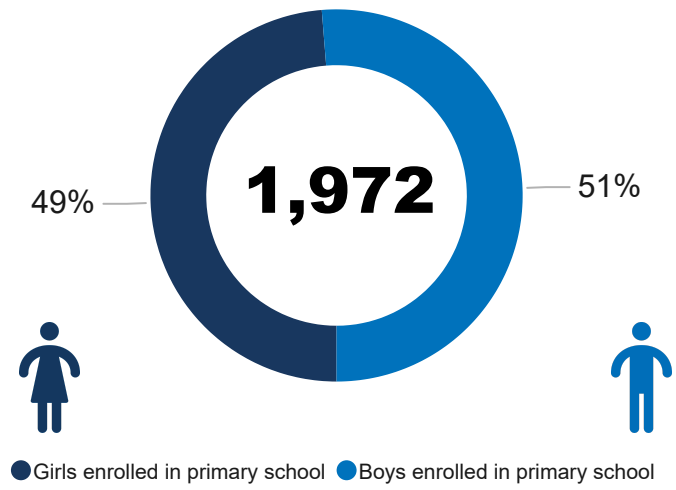

Secondary school

of secondary schools in the camp
1

Secondary school has enough capacity?
Yes

Distance to the nearest second. school out of the camp (KM)
1

number of secondary school teachers
14

Children enrollment in secondary school

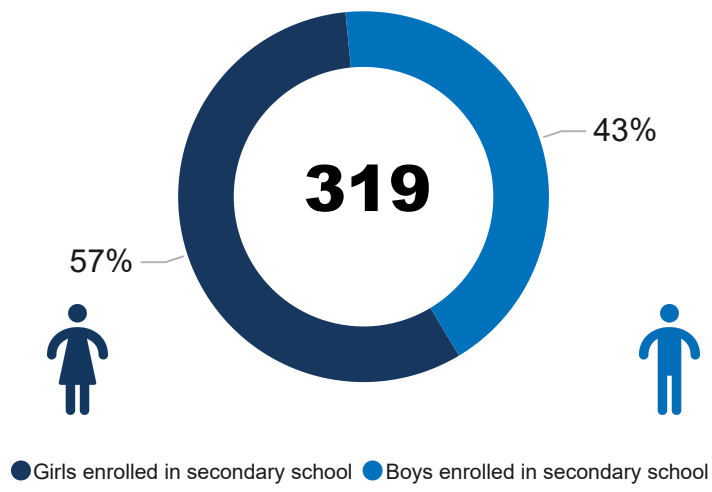

SHELTER

Capacity (plots)
1,714

Main shelter type
Upgraded shelter

Shelter area size
96 m²

All shelters occupied?
Yes

WASH

Primary source of water
Boreholes

# of boreholes in the camp
4

Boreholes power source
Solar system & Public grid

Main type of latrine
Family latrine