Refugee Response Plan/Uganda

National Monthly Conflict Mapping Dashboard | 2025

1/1/2025 — 2/28/2025

Casualties

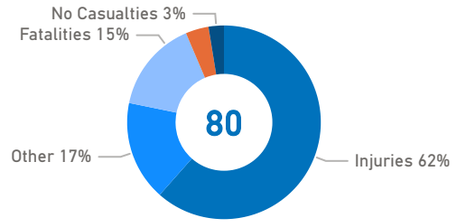

80
Reported incidents

5
Reporting Settlements

Mental Injury	Physical Injury
16 Refugees	59 Refugees
1 Nationals	7 Nationals

Introduction: This dashboard shows the analysis of the reported incidents between the refugees and/ or the host communities in five refugee settlements and the surrounding areas with a detailed analysis of the trends and the incident types from 01 January 2025 to 28 February 2025. The conflict mapping is ongoing in the Settlements of Rhino Camp, Imvepi, Kyaka Ii, Palorinya and Rwamwanja,

Parties in conflict

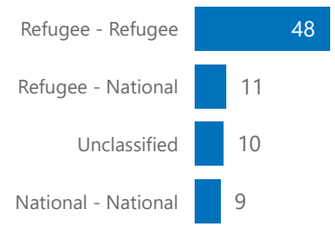

Incidents by location

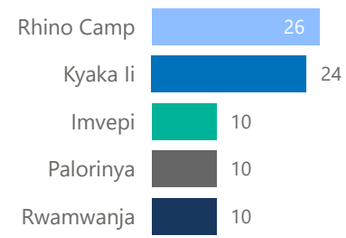

Incidents by month

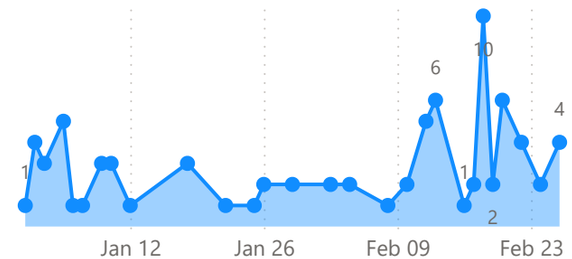

Source of Report

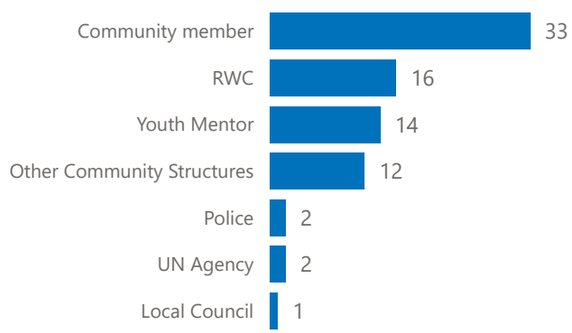

Incident Category

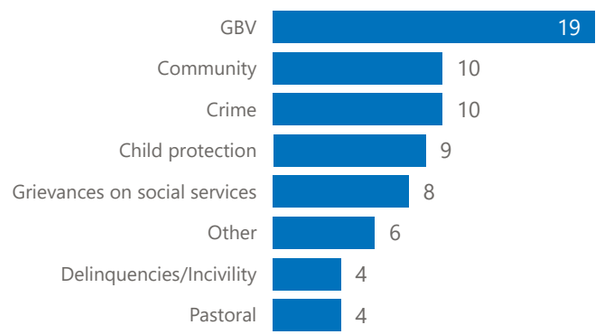

Incident category by parties involved

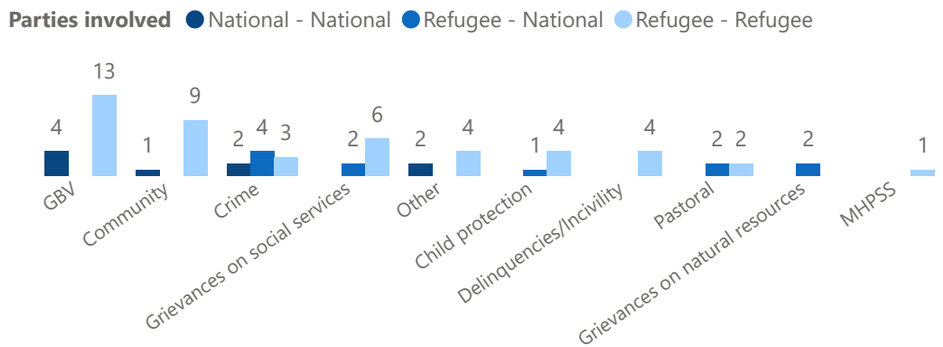

Crime Incidents

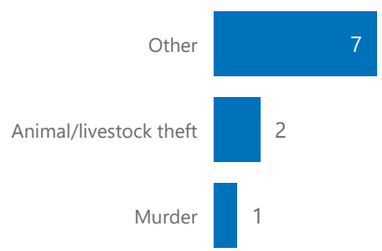

Community Incidents

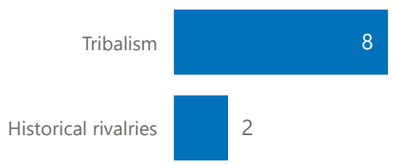

MHPSS Incidents

GBV Incidents

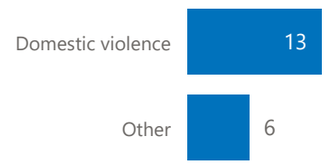

Child Protection Incidents

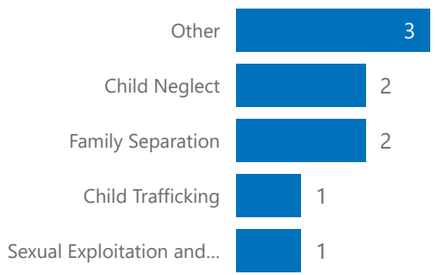

Refugee Response Plan/Uganda

National Annual Conflict Mapping Dashboard | 2021 - 2025

1/1/2021 | 2/28/2025

Casualties

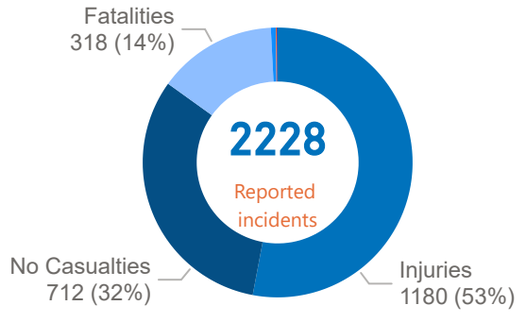

4,223
Injuries

232
Fatalities

Introduction: This dashboard shows the analysis of the reported incidents between the refugees and/ or the host communities in three refugee settlements and the surrounding areas with a detailed analysis of the trends and the incident types. The data covers the period of Jan 2021 to Feb 2025. This provides insights on the nature of security incidents and conflicts over the past 4 years in the reporting settlements.

Incidents by location

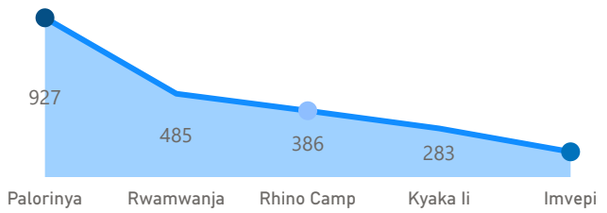

Trend of reported Incidents 2021 - 2025

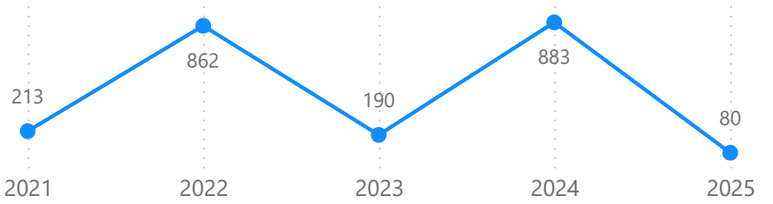

Parties in conflict

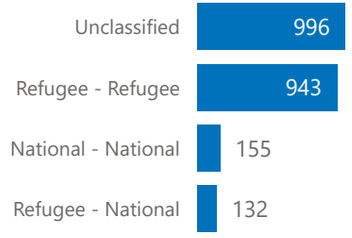

Source of Report

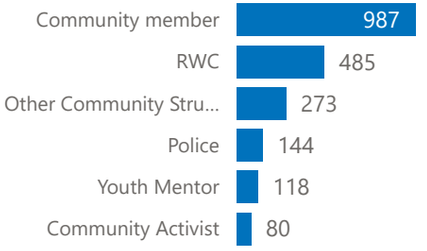

Incident Category

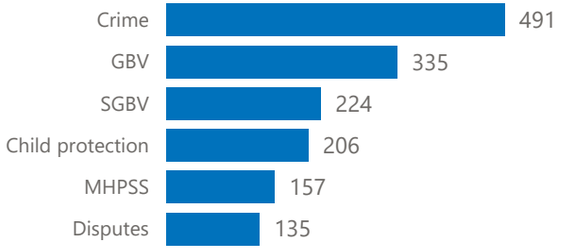

Incident category by location

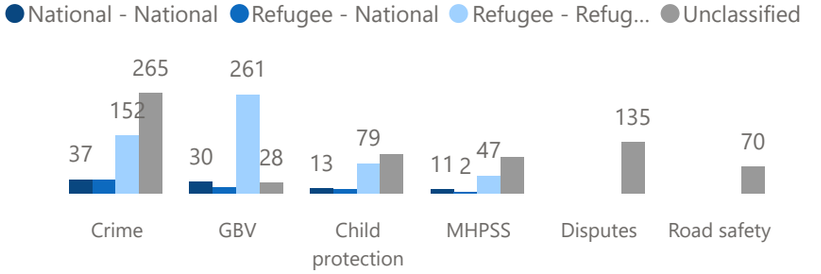

Crime Incidents

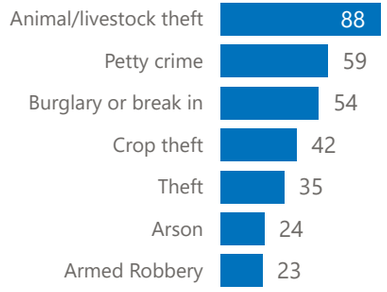

Community Incidents

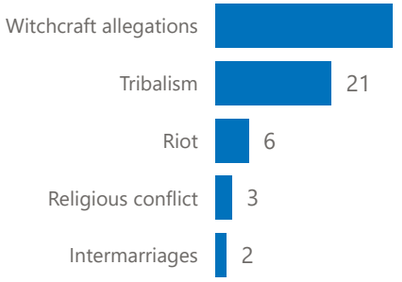

MHPSS Incidents

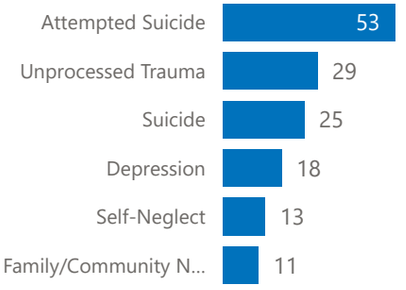

GBV Incidents

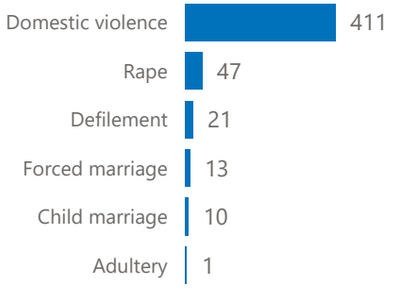
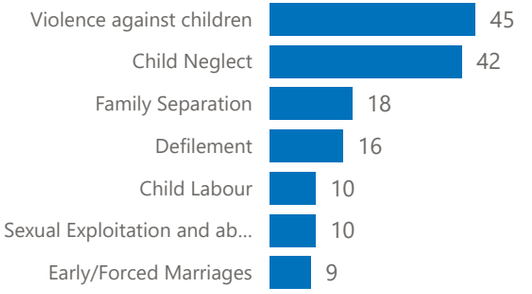
Child Protection Incidents