UNHCR
The UN Refugee Agency

SUDAN

Eritrean Refugees Overview in Sudan

as of 31 March 2025

Eritrean Refugees and Asylum-seekers

132,714 Individuals

49,153 Households

3 Average Family Size

Population Distribution

86% of population live in camps

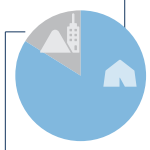

14% of population live out of camps

Persons with Disabilities

2,816

2% of Eritrean registered population are persons with disabilities

* Unaccompanied and Separated Children[1]

397

Despite the ongoing conflict that began in April 2023, Sudan continues to host a substantial number of refugees, totaling 841,966 as of March 2025, Eritrean refugees represent (15.8%) of this total population.

The conflict has also led to internal displacement, with 267,014 refugees self-relocating within Sudan, primarily moving from Khartoum to other states. In terms of living conditions of the Eritrean refugees, 86% of the refugees are accommodated in camps, while the remaining 14% live outside of these facilities. The refugee population is almost evenly split in terms of gender, with females accounting for 54% and males making up the remaining 46%.

Registration Status

96% **127,859** Individually Registered

4% **4,855** Un-registered

Registration Statistics Since 2018

Total Registered 37,296

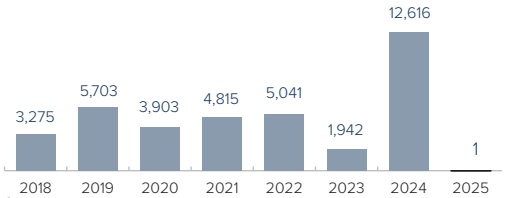

[2] Refugee Status Determination.

Eritrean Refugees and Asylum-seekers Per State

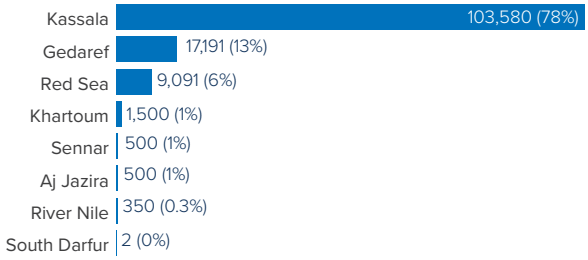

Age-gender Breakdown[3]

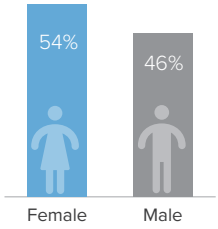

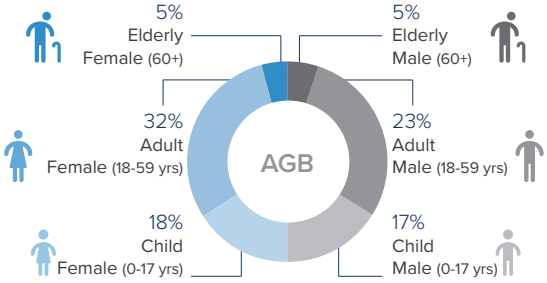

New Arrivals Trends (2018 - 2025)

50,062 Total arrivals since 2018

967 Total arrivals in 2025

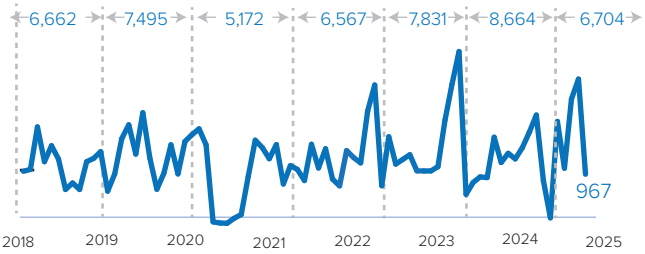

[3] Population distribution statistics are based on registered individuals only.

* Registration team conducted verification/revision exercise of UASC figures, all cases exceed 18 year old been excluded.

Sources: UNHCR, Commission of Refugees (CoR), UNICEF

State	Locality	Refugee Camps	Total Eritrean Refugees
Kassla	Reifi Wad Elhilaiw	Shagarab 1	37,682
		Shagarab 2	13,340
		Shagarab 3	7,315
		Abuda	3,646
	Reifi Khashm Elgirba	Girba	6,938
		Kilo 26	9,778
	Reifi Kassla	Wad Sherife	18,795
Gedaref	Al Fashaga	Um Gargur	16,063
	Galabat Ash-shargiah	Um Rakuba	33
Aj Jazirah	Um Algura	Fau 5	500
		Total	114,090

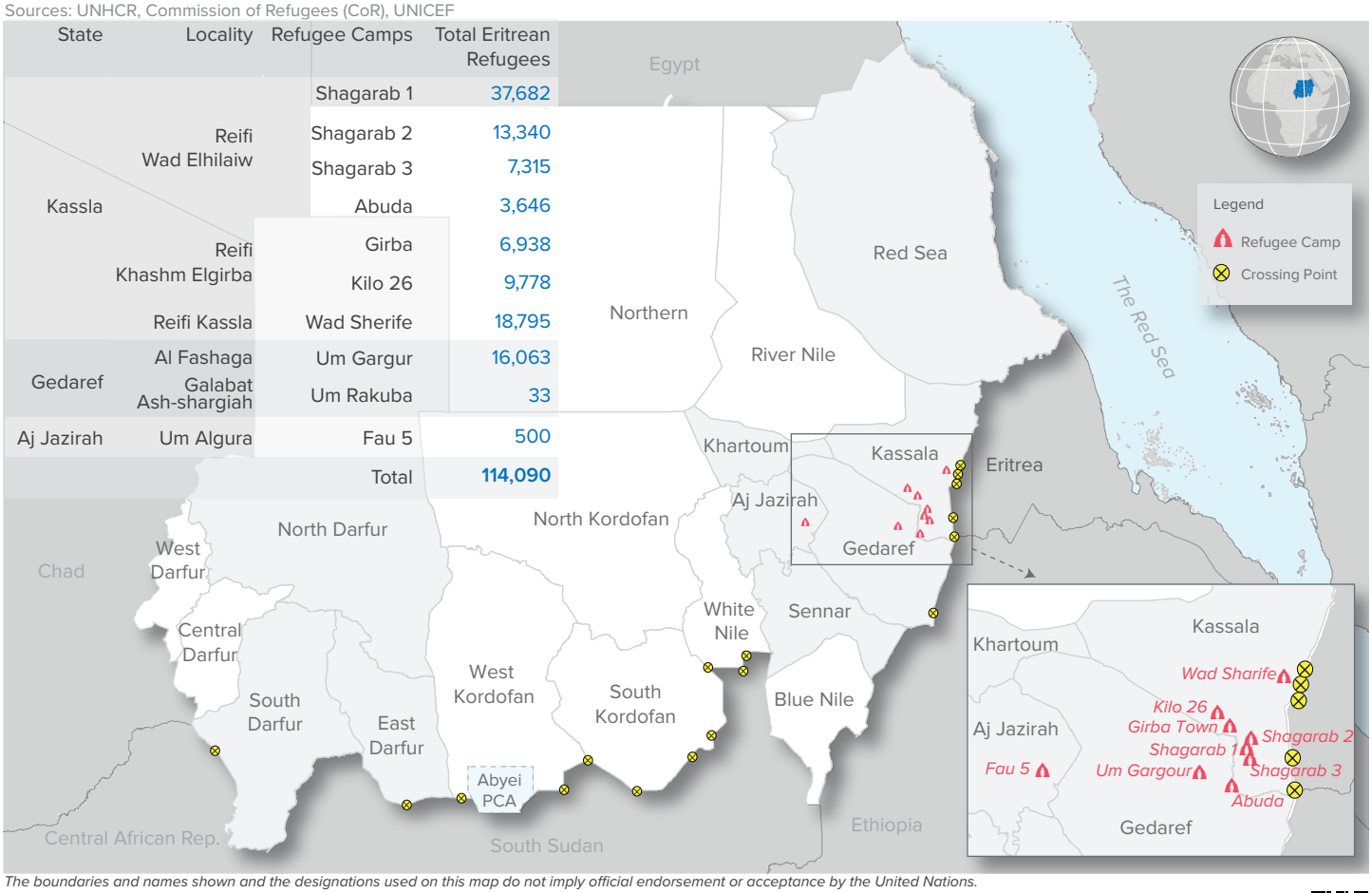

The boundaries and names shown and the designations used on this map do not imply official endorsement or acceptance by the United Nations.
Abyei region: Final status of the Abyei area is not yet determined.

This document and further information are available on UNHCR Sudan data-portal, please click on the link https://data2.unhcr.org/en/country/sdn, or scan the QR code.
For Feedback Contact: UNHCR - Sudan, Information Management Unit, SUDKHIM@unhcr.org