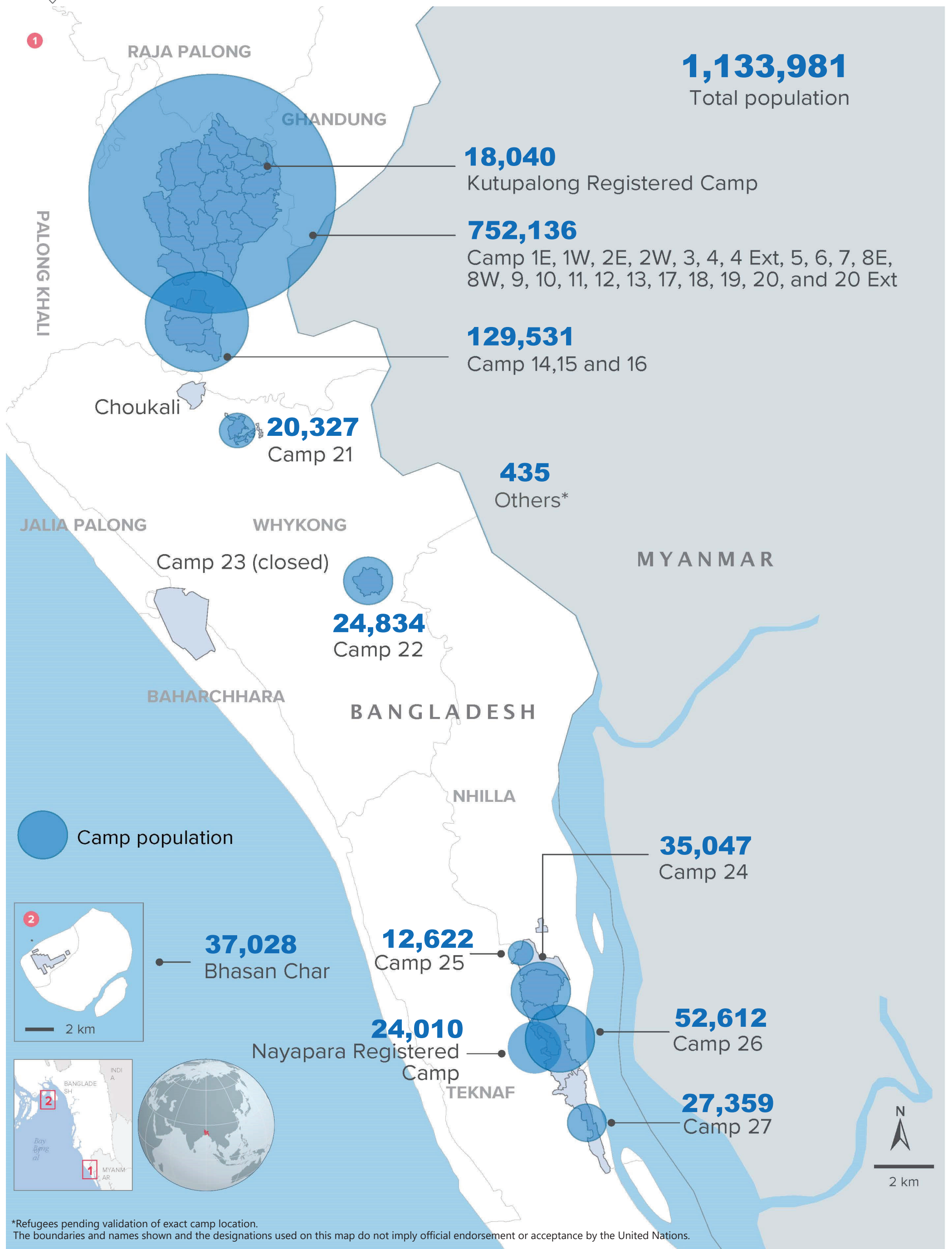




UNHCR
The UN Refugee Agency

ROHINGYA REFUGEE RESPONSE/BANGLADESH
Rohingya Population by Location
(as of 30 April 2025)



*Refugees pending validation of exact camp location.
The boundaries and names shown and the designations used on this map do not imply official endorsement or acceptance by the United Nations.



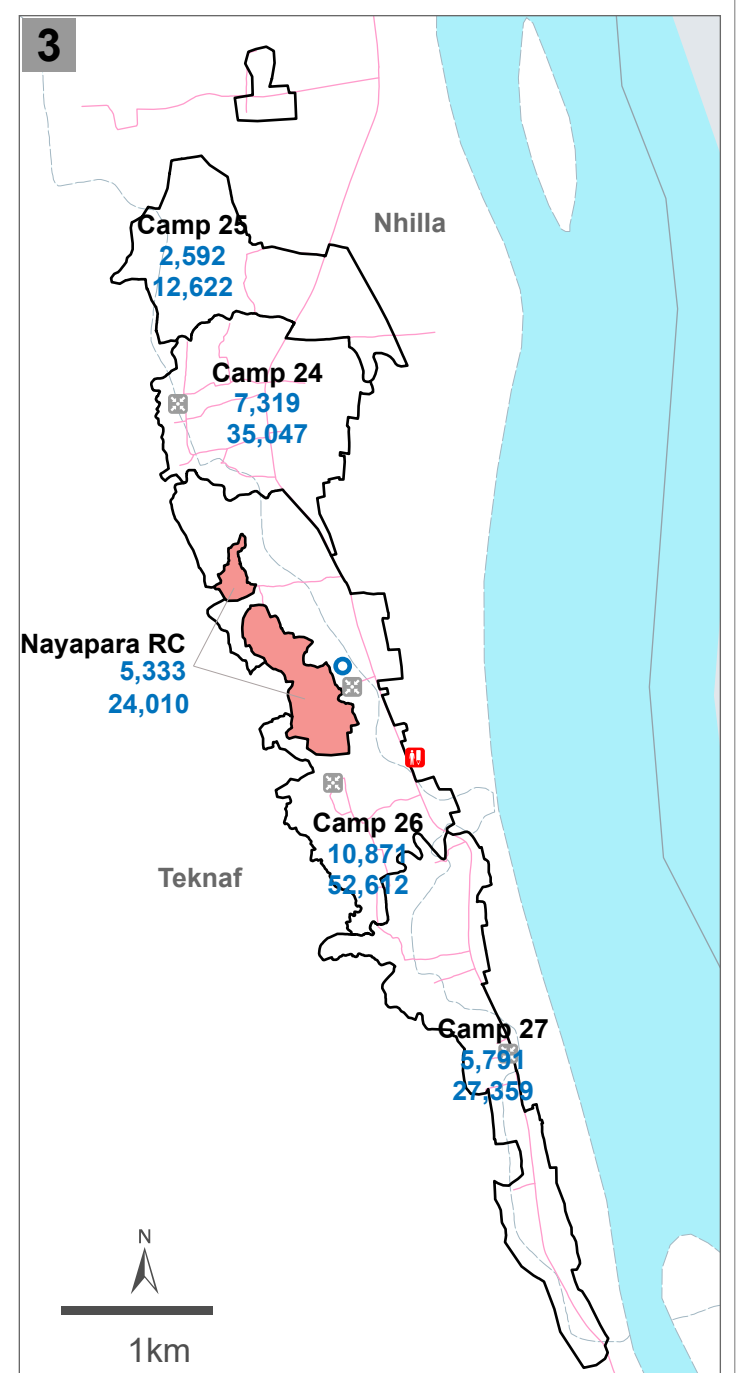
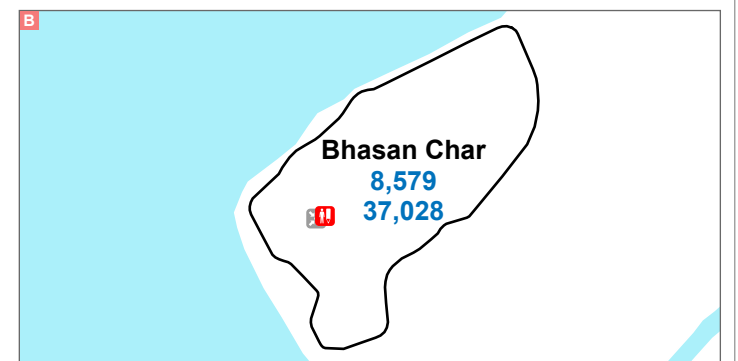
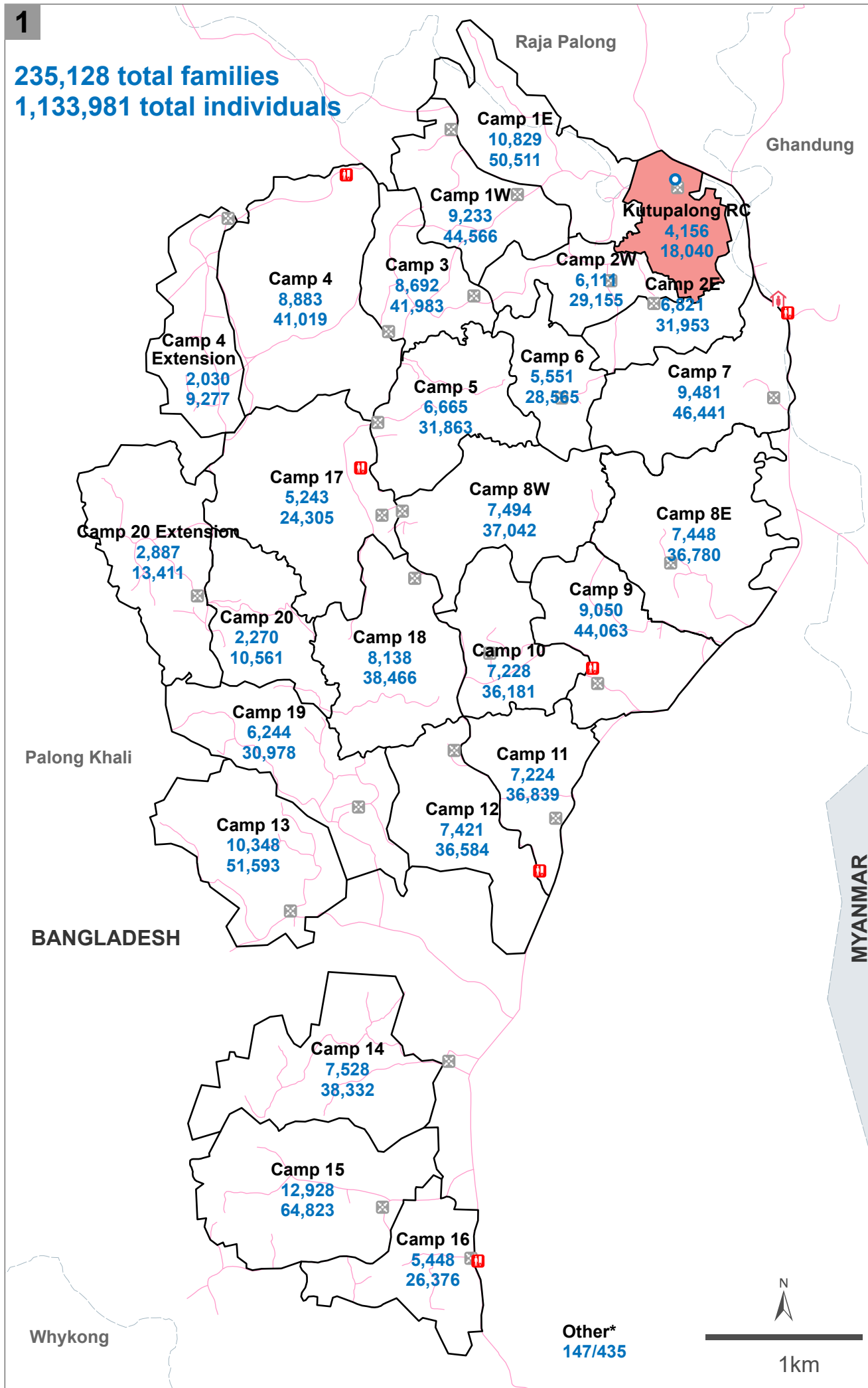
UNHCR
The UN Refugee Agency

ROHINGYA REFUGEE RESPONSE - BANGLADESH
Refugee population in camps/settlements
as of 30 April 2025

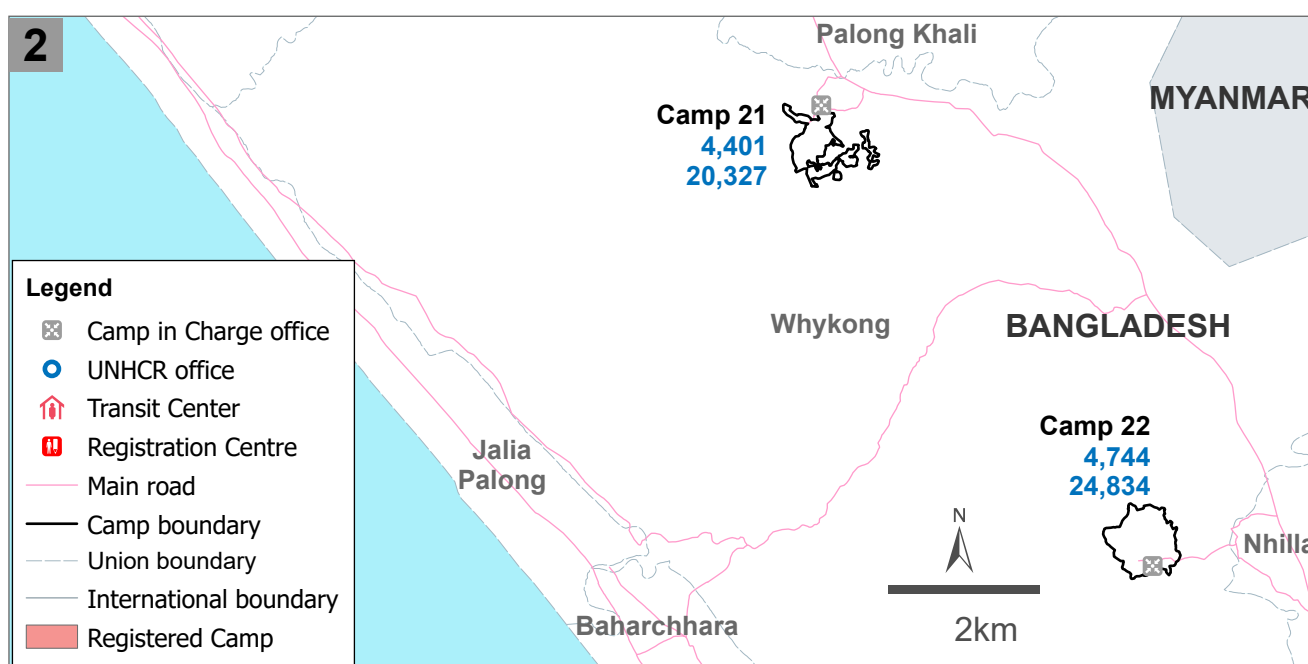
Annex IV

1

235,128 total families
1,133,981 total individuals



2



- Legend**
- Camp in Charge office
 - UNHCR office
 - Transit Center
 - Registration Centre
 - Main road
 - Camp boundary
 - Union boundary
 - International boundary
 - Registered Camp

The boundaries and names shown and the designations used on this map do not imply official endorsement or acceptance by the United Nations.
The information presented in this map is from various sources indicated below and not verified. It is subject to further change.

*Refugee pending verification of exact camp location.

Printing date: 08 May 2025 Sources: GoB - UNHCR Joint Registration Exercise, UNHCR, RRRC, ISCG Author: UNHCR - Sub-Office Cox's Bazar Feedback: bgdcoim@unhcr.org



UNHCR
The UN Refugee Agency

ROHINGYA REFUGEE RESPONSE - BANGLADESH

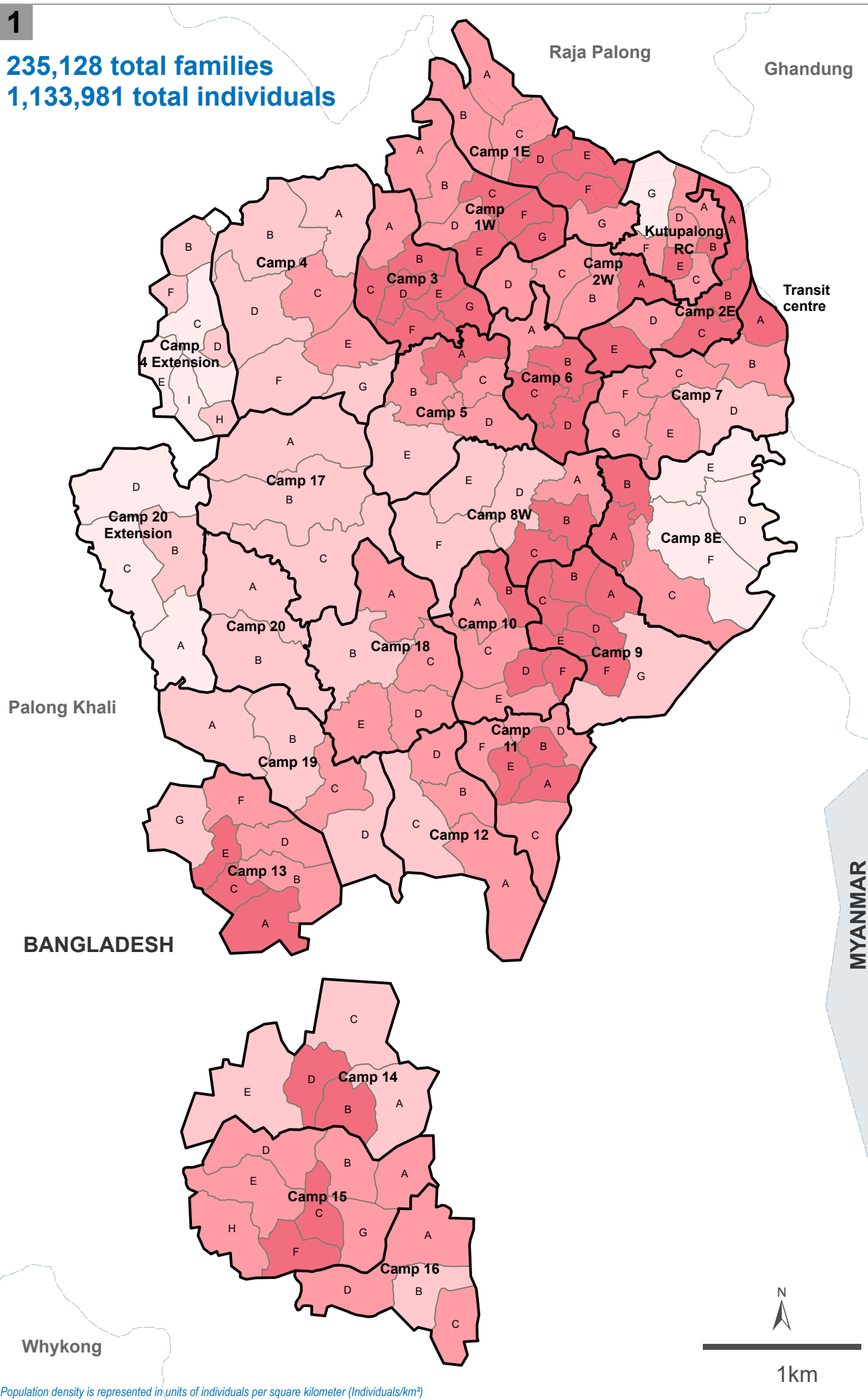
Camp/Settlement and Block Population Density

as of 30 April 2025

Annex IV

1

235,128 total families
1,133,981 total individuals



Population density is represented in units of individuals per square kilometer (Individuals/km²)

2

