

















Legend

-  UNHCR Country Office
-  UNHCR Sub-Office
-  UNHCR Field Office
-  UNHCR Field Unit
-  Border Crossing Points
-  Administrative Line
-  Armistice Demarcation Line
-  Boundary of former Palestine Mandate
-  International Boundary
-  Line of Control as promulgated in the 1972 SIMLA agreement
-  Provincial Border
-  Undetermined Boundary
-  PARR Provinces
-  Other Provinces
-  Other Provinces
-  Districts

Scale: 1:4,000,000



The boundaries and names shown and the designations used on this map do not imply official endorsement or acceptance by the United Nations. Dotted line represents approximately the Line of Control in Jammu and Kashmir agreed upon by India and Pakistan. The final status of Jammu and Kashmir has not yet been agreed upon by the parties.