UNHCR The UN Refugee Agency | CORE

EMERGENCY SITUATION IN CHAD

Update on arrivals from Sudan

27 July 2025

Since April 2023, the CNARR, UNHCR and IOM monitor and assist an influx of Sudanese refugees and Chadian returnees arriving in the provinces of Ouaddai, Sila, Wadi-Fira and Ennedi Est. Humanitarian agencies support the Chadian Government and local authorities to provide lifesaving assistance and protection services. The Government and UNHCR assisted 60% of refugees to relocate from spontaneous arrival sites to extended and newly established settlements where refugees and host communities benefit from the services delivered by humanitarian teams.

ARRIVALS

874,605 New arrivals

247,474 Households

37 Host villages

New arrivals per province

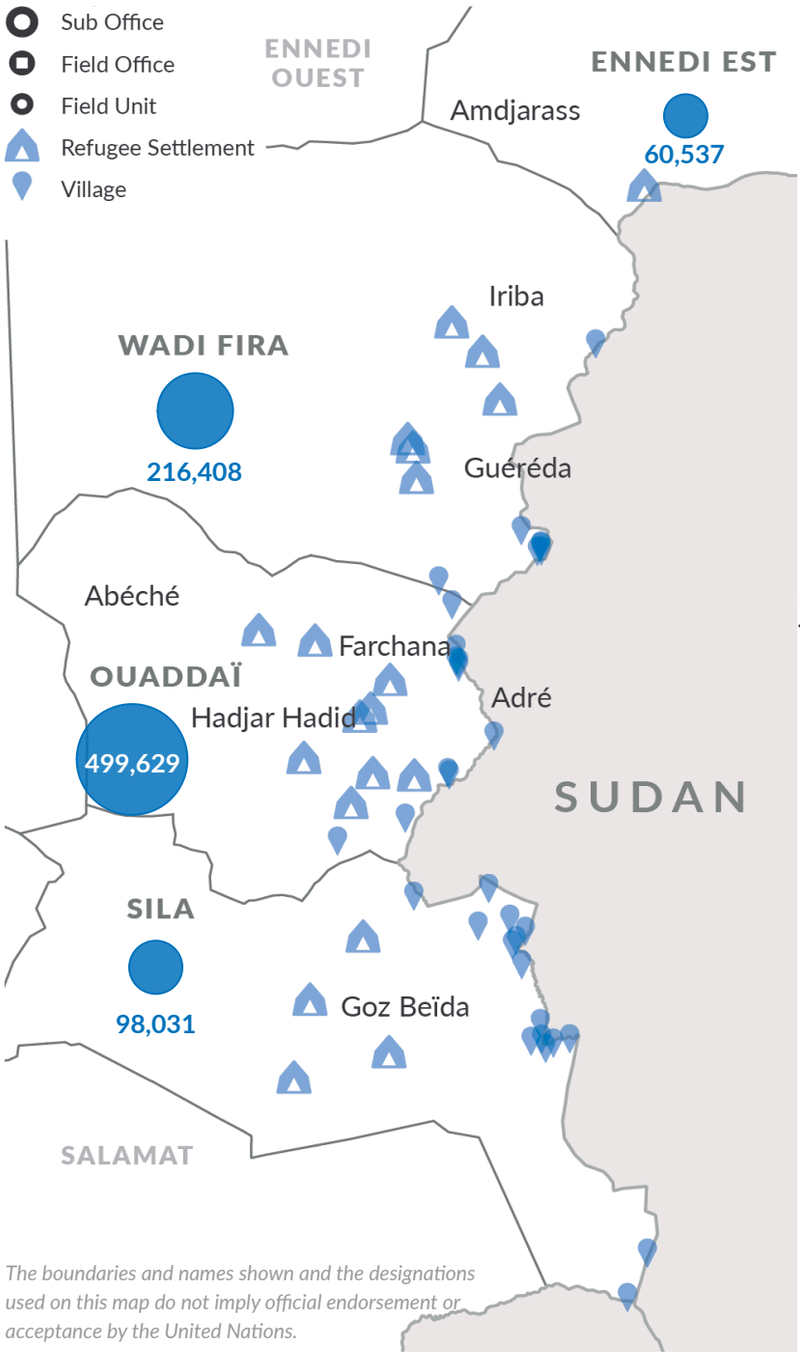

The boundaries and names shown and the designations used on this map do not imply official endorsement or acceptance by the United Nations.

REGISTRATION

824 570 Registered and pre-registered **individuals**

238 523 **Households**

87% registered are **women and children** of which 25% are **adult women**

14% registered have **specific needs**

Age and gender breakdown of registered persons

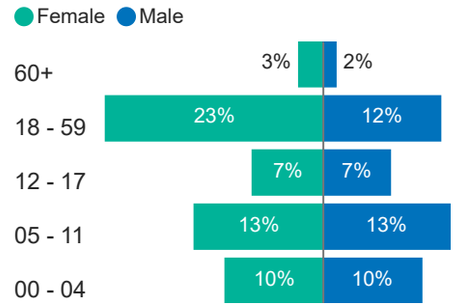

Registered persons with specific needs

Top 5

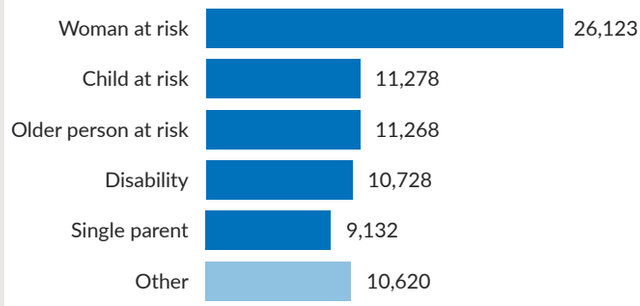

RETURNS

308,448 Migrants Returnees **arrivals** (Estimated)

67% Returnees are **children**

Source: UNHCR, IOM, Governments and Partners

REGISTRATION BY SITE

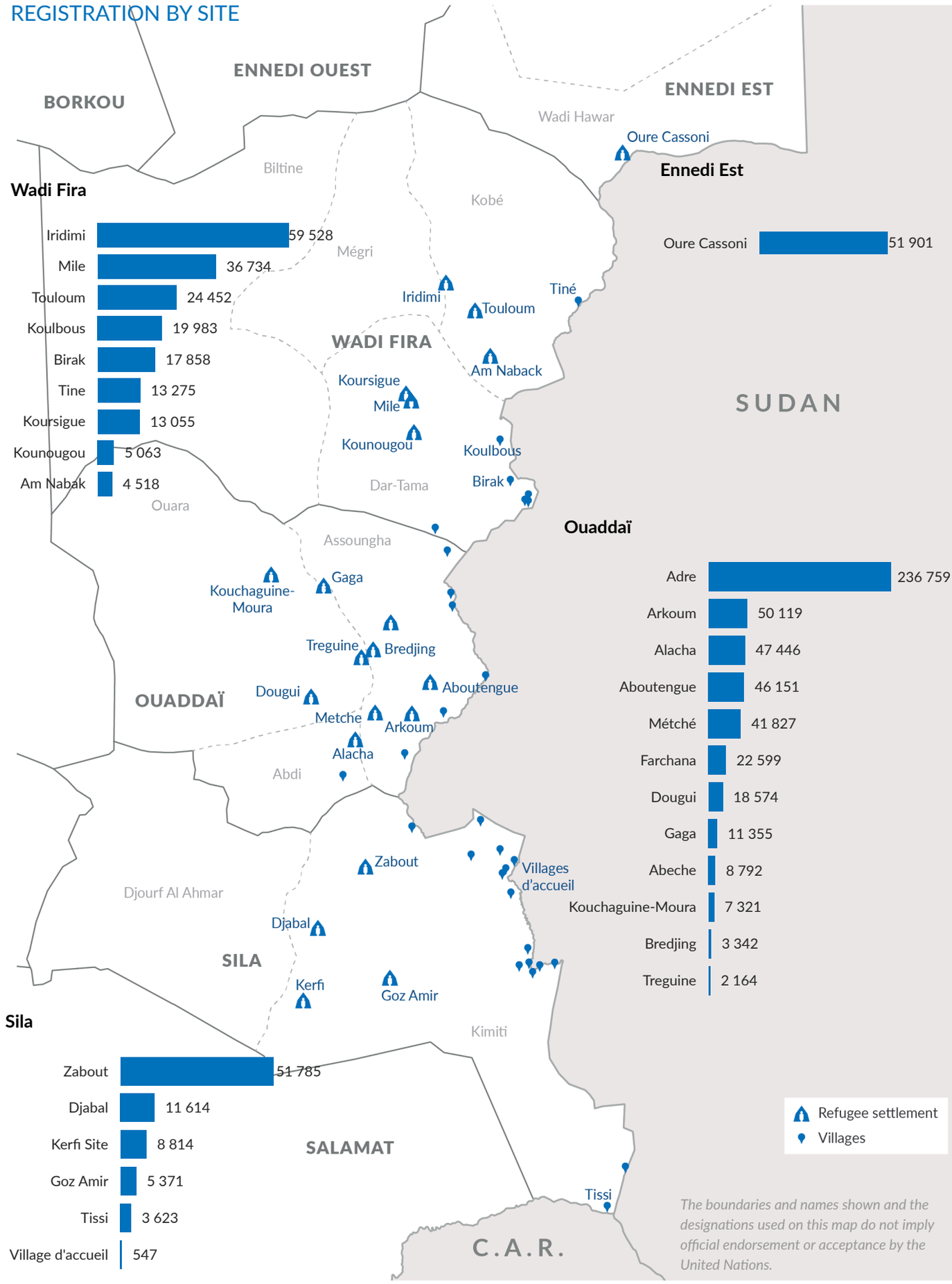

Wadi Fira

Iridimi	59 528
Mile	36 734
Touloum	24 452
Koulbous	19 983
Birak	17 858
Tine	13 275
Koursigue	13 055
Kounougou	5 063
Am Nabak	4 518

Ennedi Est

Oure Cassoni	51 901

Ouaddaï

Adre	236 759
Arkoum	50 119
Alacha	47 446
Aboutengue	46 151
Métché	41 827
Farchana	22 599
Dougui	18 574
Gaga	11 355
Abeche	8 792
Kouchaguine-Moura	7 321
Bredjing	3 342
Treguine	2 164

Sila

Zabout	51 785
Djabal	11 614
Kerfi Site	8 814
Goz Amir	5 371
Tissi	3 623
Village d'accueil	547

The boundaries and names shown and the designations used on this map do not imply official endorsement or acceptance by the United Nations.

Project 21- Protection monitoring

The Project 21 is a regional protection monitoring system, launched in 2020 to address gaps in data collection and analysis on protection in West and Central Africa. The inter agency project mobilizes partners to collect a set of data using harmonized tools and a common methodology to generate joint analysis of the situation, risks, and protection trends.

492 households interviewed from 18 to 24 July 2025,following the various influxes registered, mainly at the entry points of Tiné, Kulbus, Birak (Wadi Fira), Bahai and Kariari (Ennedi East) and Adré (Ouaddai).

PROTECTION RISK

What types of identified dangers or threats are you exposed to?

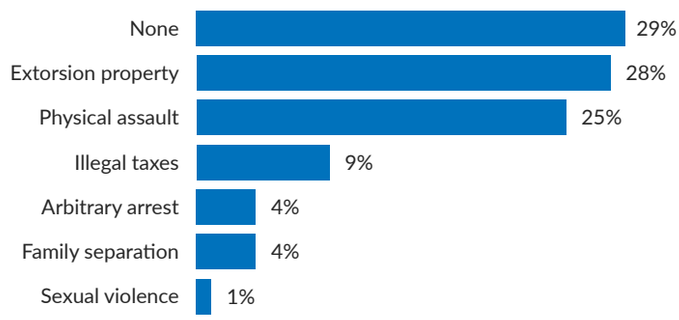

DOCUMENTATION

What type of individual document do you possess?

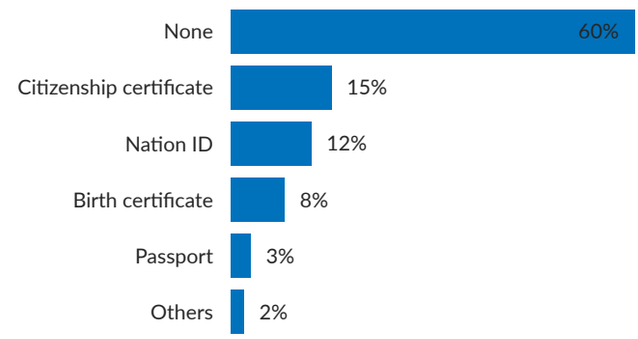

BASIC NEEDS AND ESSENTIAL SERVICES

What category of items does your family need the most?

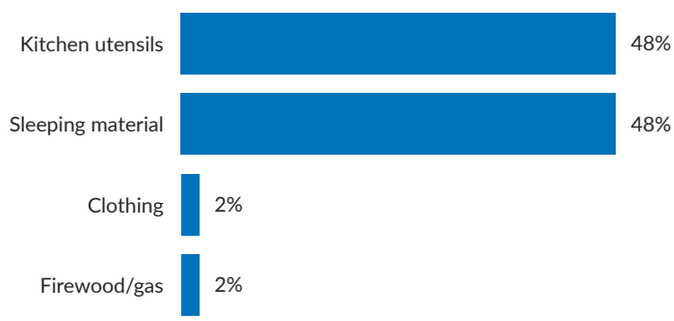

COMMUNITY ENGAGEMENT

What type of information would you like to receive from humanitarian workers and authorities?

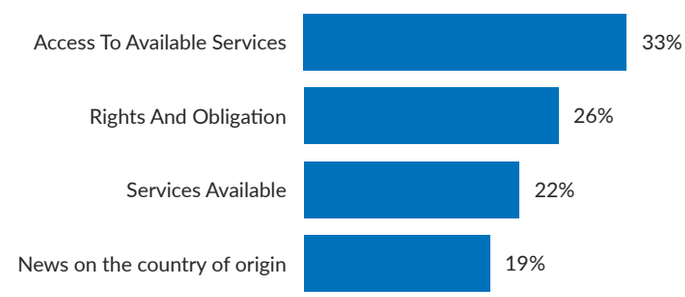

GENDER BASED VIOLENCE

What are the support mechanisms for GBV victims?

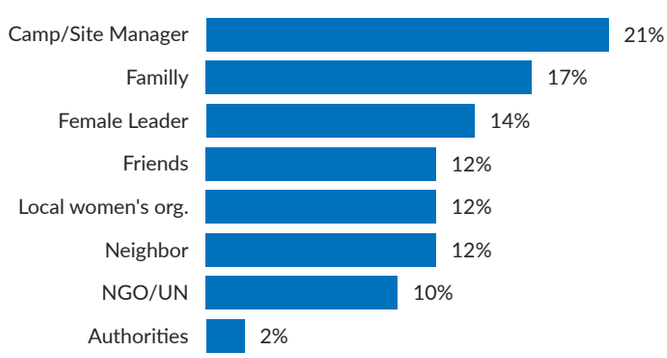

EDUCATION
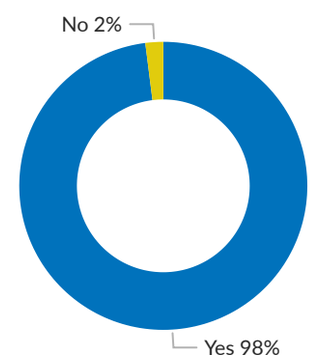
Are there any school age children in your family?