EMERGENCY SITUATION IN CHAD

Update on arrivals from Sudan

04 Jan. 2026

Since April 2023, the CNARR, UNHCR and IOM monitor and assist an influx of Sudanese refugees and Chadian returnees arriving in the provinces of Ouaddai, Sila, Wadi-Fira and Ennedi Est. Humanitarian agencies support the Chadian Government and local authorities to provide lifesaving assistance and protection services. The Government and UNHCR assisted 64% of refugees to relocate from spontaneous arrival sites to extended and newly established settlements where refugees and host communities benefit from the services delivered by humanitarian teams.

ARRIVALS

904,060 New arrivals

259,187 Households

37 Host villages

REGISTRATION

882,367 Registered and pre-registered **individuals**

255,198 Households

86% registered are **women and children** of which 25% are **adult women**

13% registered have **specific needs**

New arrivals per province

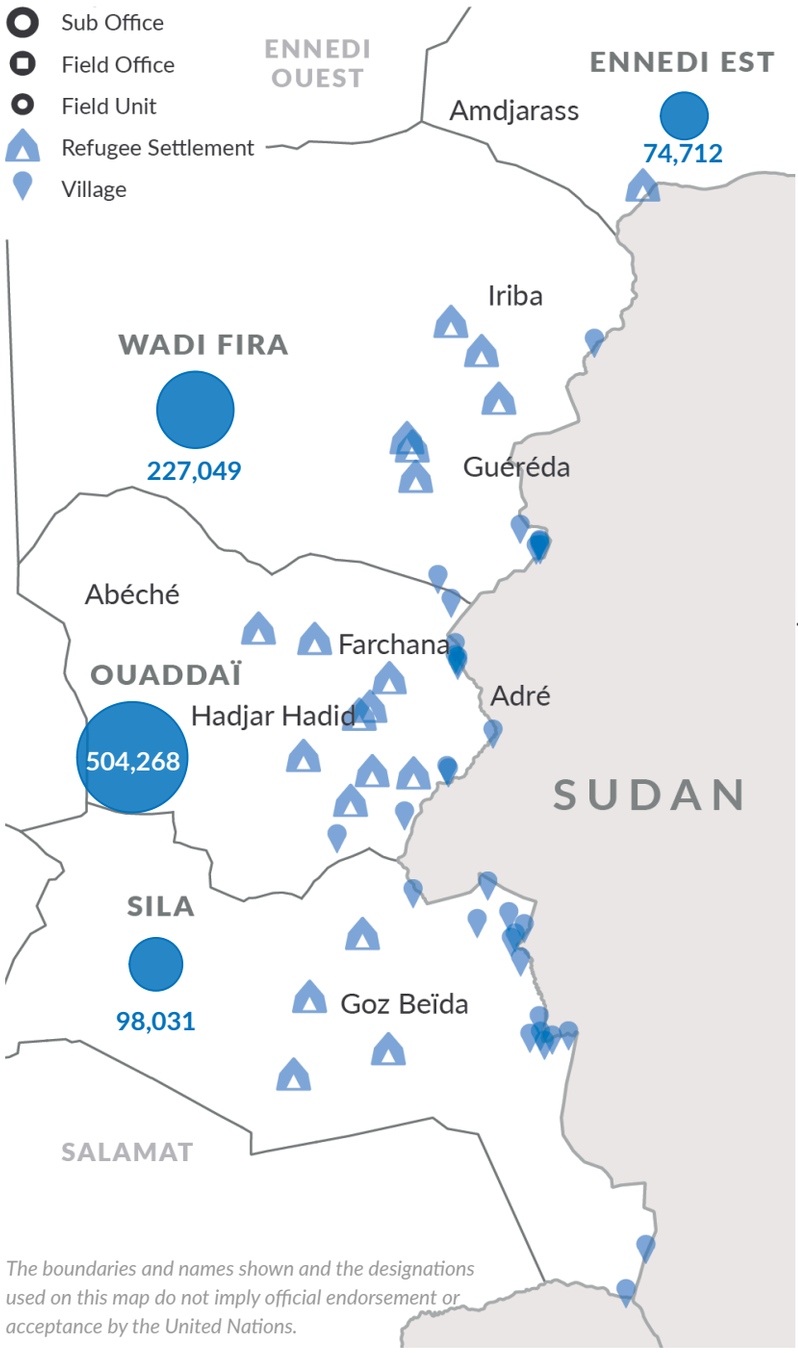

The boundaries and names shown and the designations used on this map do not imply official endorsement or acceptance by the United Nations.

Age and gender breakdown of registered persons

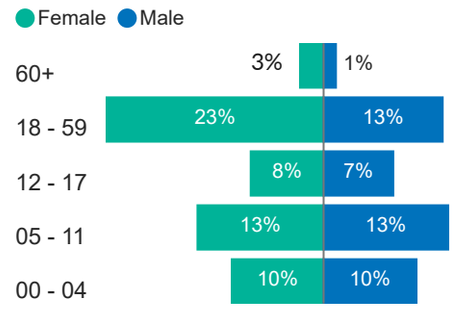

Registered persons with specific needs

Top 5

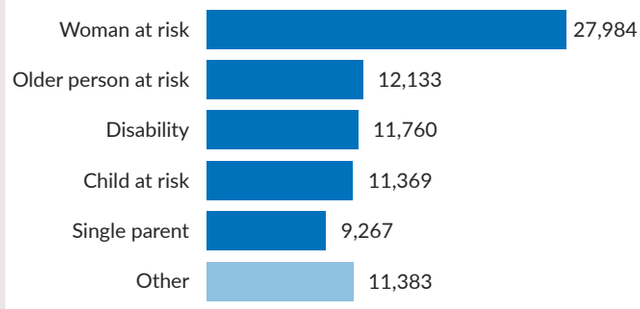

RETURNS

344,399 Migrants Returnees **arrivals** (Estimated)

67% Returnees are **children**

Source: UNHCR, IOM, Governments and Partners

REGISTRATION BY SITE

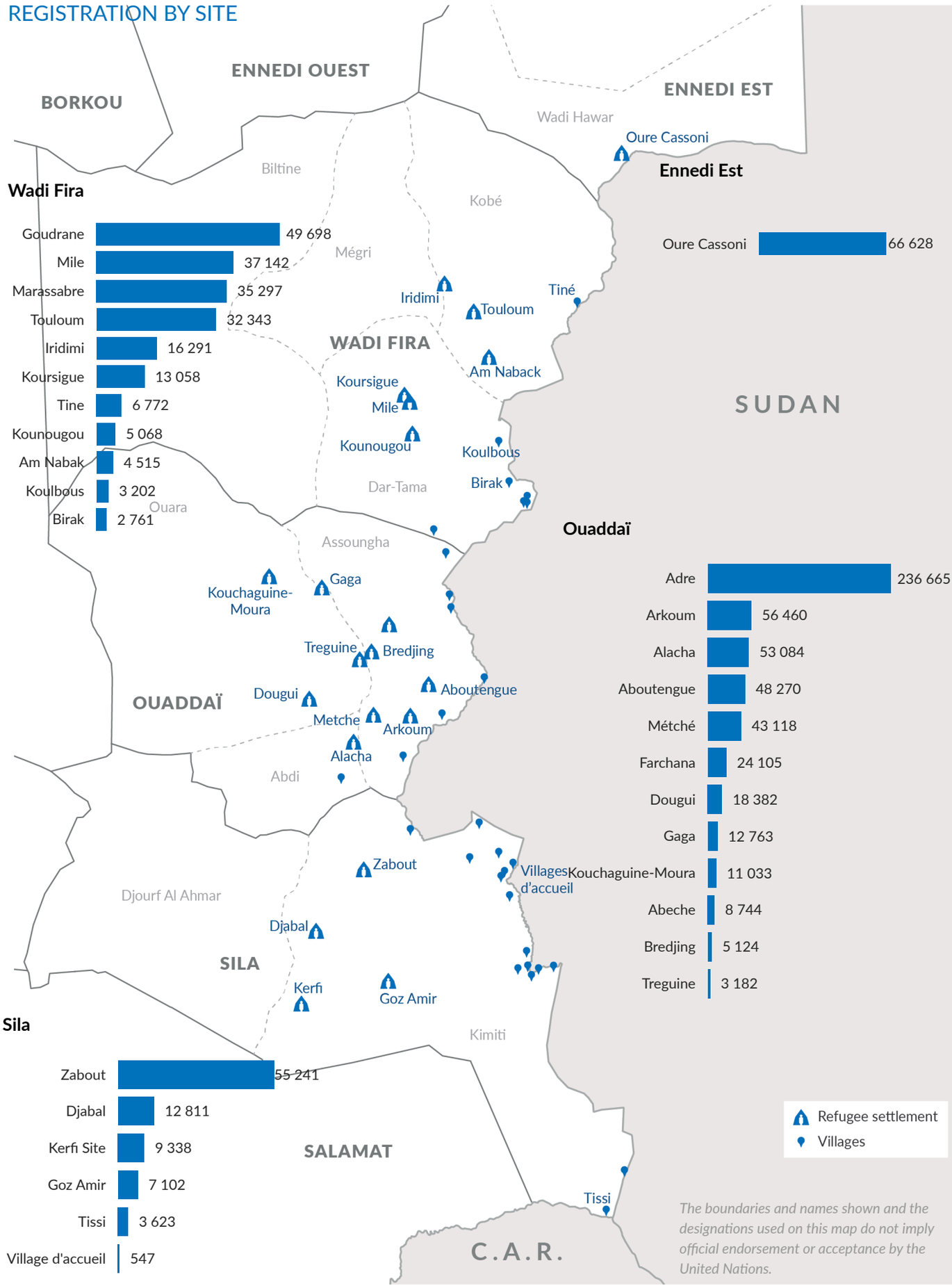

Wadi Fira

Goudrane	49 698
Mile	37 142
Marassabre	35 297
Touloum	32 343
Iridimi	16 291
Koursigue	13 058
Tine	6 772
Kounougou	5 068
Am Nabak	4 515
Koulbous	3 202
Birak	2 761

Ennedi Est

Oure Cassoni	66 628

Ouaddaï

Adre	236 665
Arkoum	56 460
Alacha	53 084
Aboutengue	48 270
Métché	43 118
Farchana	24 105
Dougui	18 382
Gaga	12 763
Kouchaguine-Moura	11 033
Abeche	8 744
Bredjing	5 124
Treguine	3 182

Sila

Zabout	55 241
Djabal	12 811
Kerfi Site	9 338
Goz Amir	7 102
Tissi	3 623
Village d'accueil	547

The boundaries and names shown and the designations used on this map do not imply official endorsement or acceptance by the United Nations.

Project 21- Protection monitoring

The Project 21 is a regional protection monitoring system, launched in 2020 to address gaps in data collection and analysis on protection in West and Central Africa. The inter agency project mobilizes partners to collect a set of data using harmonized tools and a common methodology to generate joint analysis of the situation, risks, and protection trends.

581 households interviewed from 19 to 25 december 2025,following the various influxes registered, mainly at the entry points of Tiné, Kulbus, Birak (Wadi Fira), Bahai and Kariari (Ennedi East) and Adré (Ouaddai).

PROTECTION RISK

What types of identified dangers or threats are you exposed to?

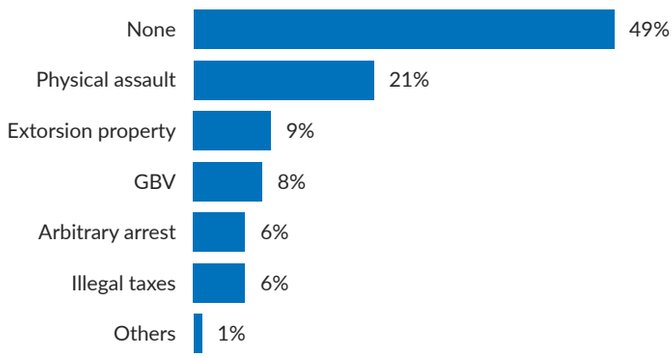

DOCUMENTATION

What type of individual document do you possess?

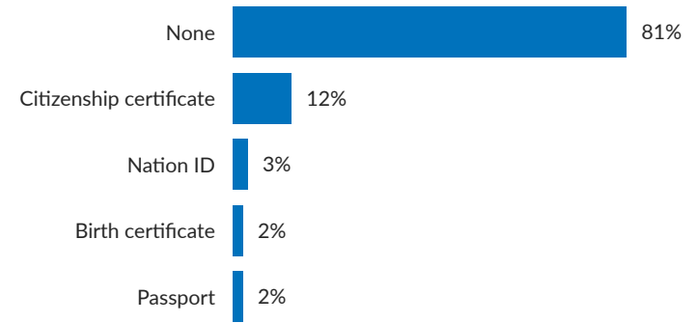

BASIC NEEDS AND ESSENTIAL SERVICES

What category of items does your family need the most?

COMMUNITY ENGAGEMENT

What type of information would you like to receive from humanitarian workers and authorities?

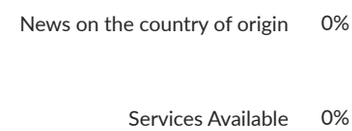

REASONS FOR FLIGHT

What are the support mechanisms for GBV victims?



EDUCATION
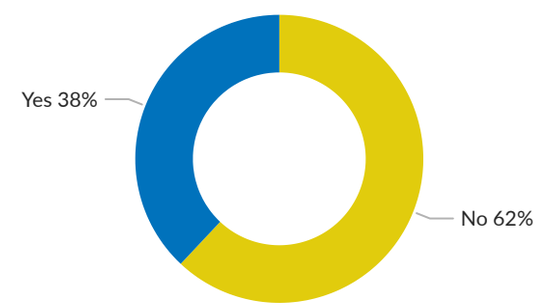
Are there any school age children in your family?