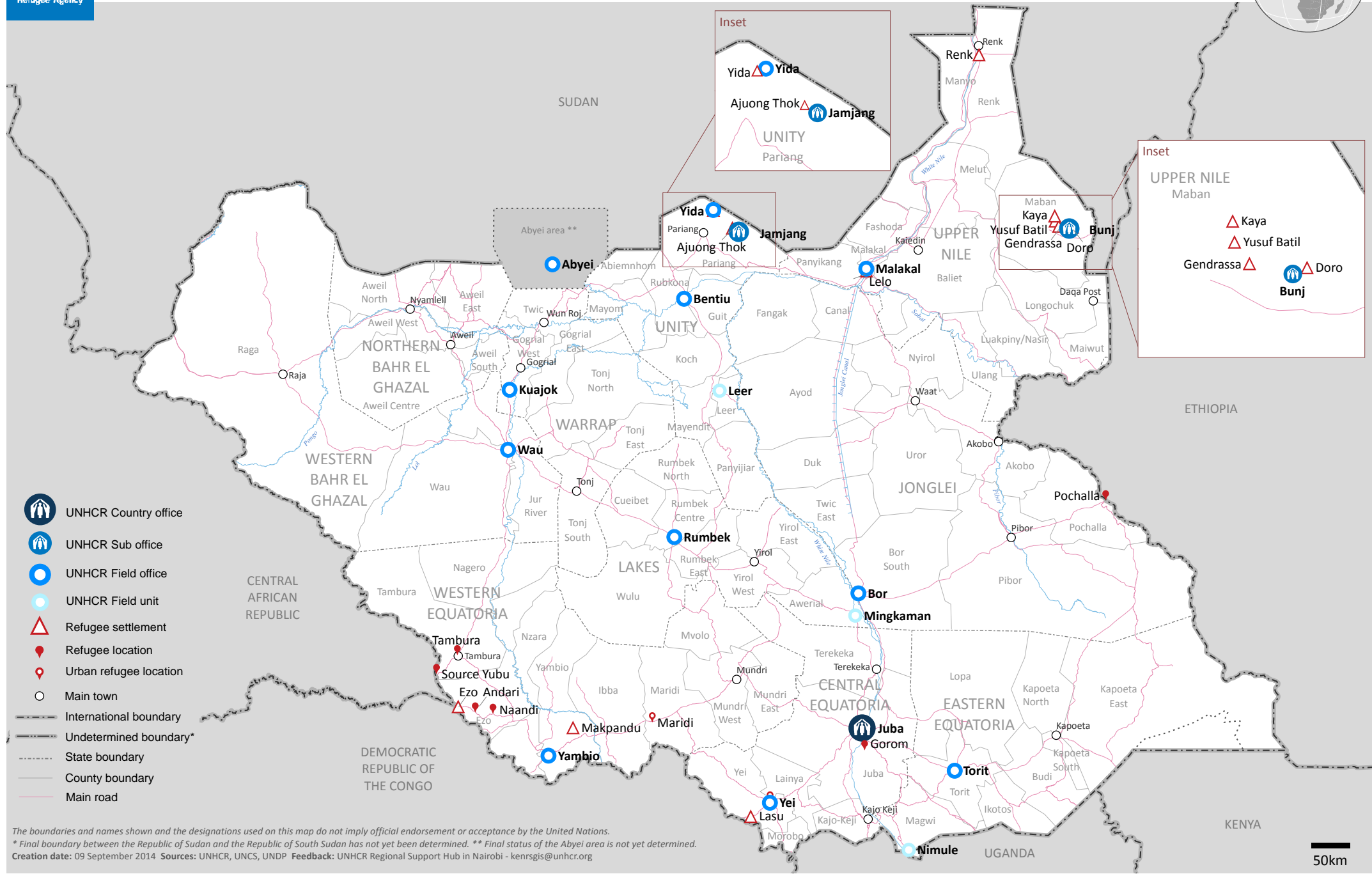















# SOUTH SUDAN: UNHCR Presence

As of September 2014



-  UNHCR Country office
-  UNHCR Sub office
-  UNHCR Field office
-  UNHCR Field unit
-  Refugee settlement
-  Refugee location
-  Urban refugee location
-  Main town
-  International boundary
-  Undetermined boundary\*
-  State boundary
-  County boundary
-  Main road

The boundaries and names shown and the designations used on this map do not imply official endorsement or acceptance by the United Nations.  
 \* Final boundary between the Republic of Sudan and the Republic of South Sudan has not yet been determined. \*\* Final status of the Abyei area is not yet determined.  
 Creation date: 09 September 2014 Sources: UNHCR, UNCS, UNDP Feedback: UNHCR Regional Support Hub in Nairobi - kenrsgis@unhcr.org