

SUDAN: White Nile State - Refugee sites hosting new arrivals from South Sudan | 15 December 2013 – 24 June 2015



98,661
total new arrivals
from South Sudan

88,709 camp refugee
population

9,952 non-camp refugee
population

SUDAN

WHITE NILE

El Salam

16,538

7,680

Um Sangor

16,651

El Redis 2

El Redis 1

Alkhaira Alzaltayia

14,259

El Kashafa

8,915

Jouri

2,378

Dabat Bosin

14,242

Al Alagaya

Alghanaa

5,046

Joda

3,000











El Mquiens

SOUTH SUDAN

SOUTH KORDOFAN

Abu Jubaiha

Renk

-  UNHCR Field Office
-  South Sudanese refugee sites
-  Potential new sites
-  Entry point
-  Town of interest
-  International boundary
-  Undetermined boundary*
-  State boundary
-  District boundary
-  Main road

The boundaries and names shown and the designations used on this map do not imply official endorsement or acceptance by the United Nations. * Final boundary between the Republic of Sudan and the Republic of South Sudan has not yet been determined.

Sources: UNHCR, GoS, SRC, UNCS, UNDP