

# PMT Mogadishu Dashboard

Last Updated 16/12/2011 12:17

Total estimate Displacements from Mogadishu

**18,500**

Total Displacements Nationwide

**51,000**

Leaving the City To Areas Within Mogadishu

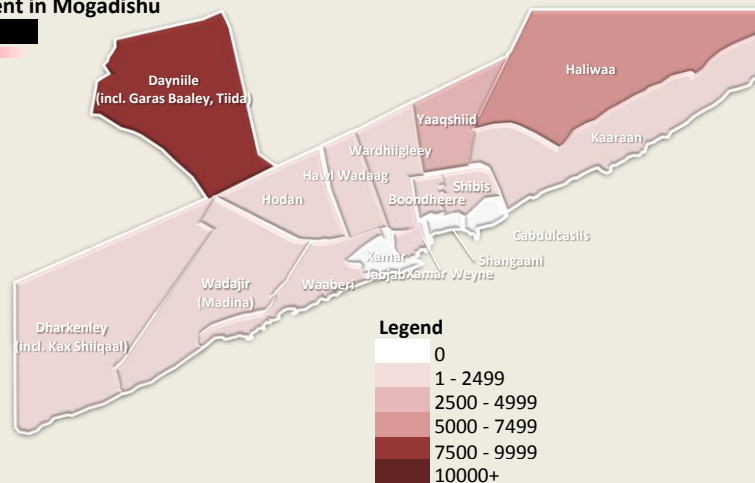
**3,600**

**14,900**

From **1 Oct 2011** to date

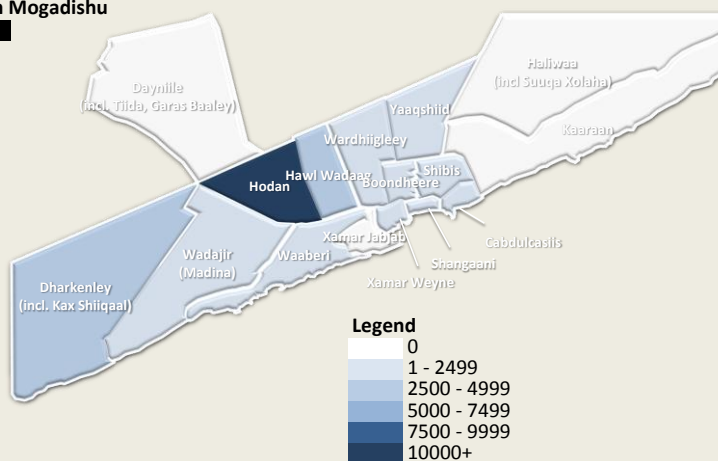
## Sources of Displacement in Mogadishu

District	Displacement
Dayniile	8,380
Haliwaa	5,460
Yaaqshiid	2,820
Wadajir	640
Kaaraan	380
Banadir	200
Waaberi	190
Hodan	160
Hawl Wadaag	90
Wardhiigley	80
Dharkenley	30
Boondheere	30
Xamar Weyne	20
Shibis	10
Cabdulcasii	0
Shangaani	0
Xamar Jabjab	0

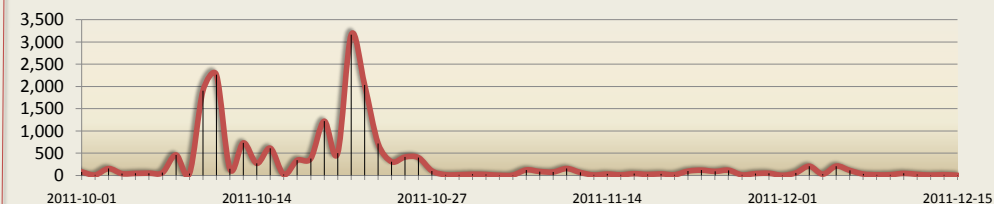


## Areas Receiving IDPs within Mogadishu

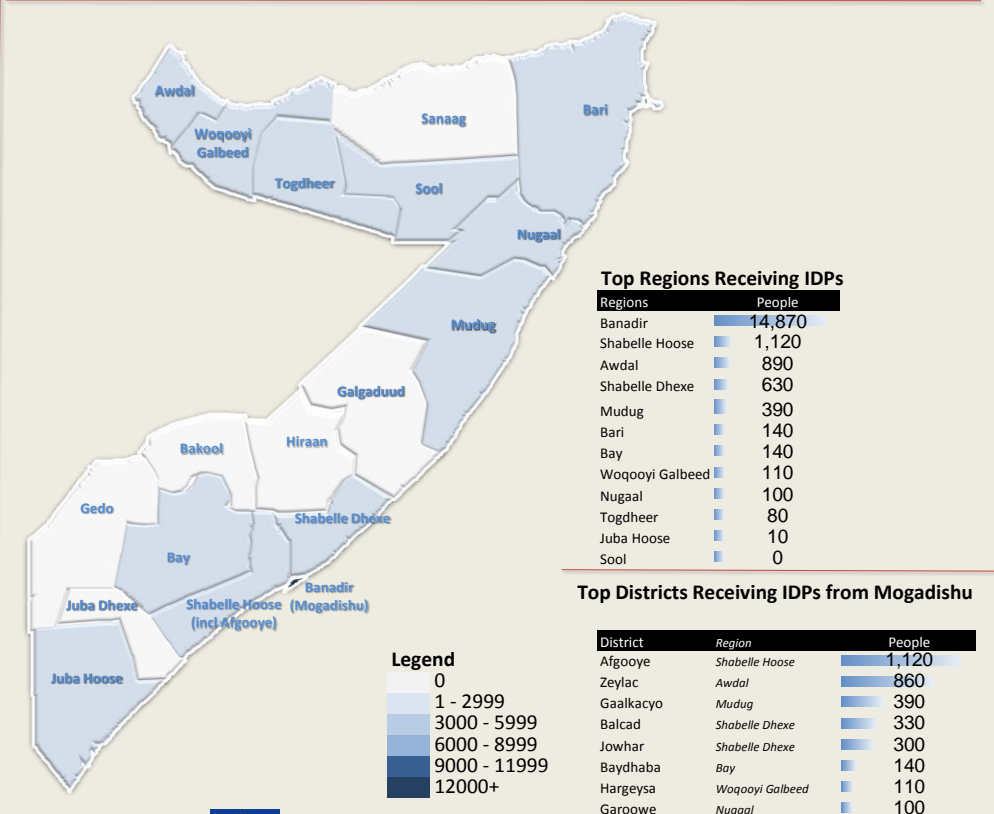
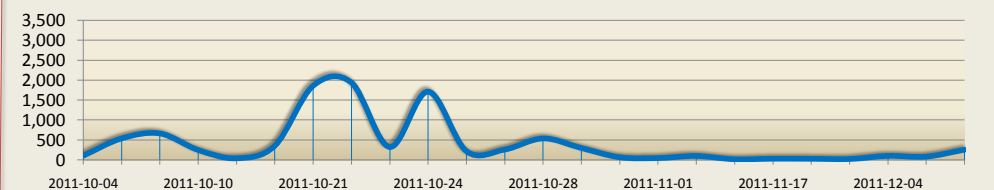
District	People
Hodan	10,450
Hawl Wadaag	3,200
Dharkenley	2,990
Boondheere	2,240
Waaberi	1,390
Shibis	1,270
Banadir	750
Wardhiigley	660
Cabdulcasii	440
Wadajir	420
Xamar Weyne	380
Yaaqshiid	320
Shangaani	240
Dayniile	0
Haliwaa	0
Kaaraan	0
Xamar Jabjab	0



## Graph of Displacement from Mogadishu



## Graph of Displacements to Mogadishu



## Top Regions Receiving IDPs

Regions	People
Banadir	14,870
Shabelle Hoose	1,120
Awdal	890
Shabelle Dhexe	630
Mudug	390
Bari	140
Bay	140
Woqooyi Galbeed	110
Nugaal	100
Togdheer	80
Juba Hoose	10
Sool	0

## Top Districts Receiving IDPs from Mogadishu

District	Region	People
Afgooye	Shabelle Hoose	1,120
Zeylac	Awdal	860
Gaalkacyo	Mudug	390
Balcad	Shabelle Dhexe	330
Jowhar	Shabelle Dhexe	300
Baydhaba	Bay	140
Hargeysa	Woqooyi Galbeed	110
Garoowe	Nugaal	100



For more information, contact:

Needham Andreas - (PI Officer/Executive Assistant)-needham@unhcr.org

Matthew Smawfield - Operations Data Manager - smawfiel@unhcr.org

Data on displacement is obtained from the IASC Somalia Population Movement Tracking system

PMT/PMN is funded by



European Commission Humanitarian Aid



The People of Japan