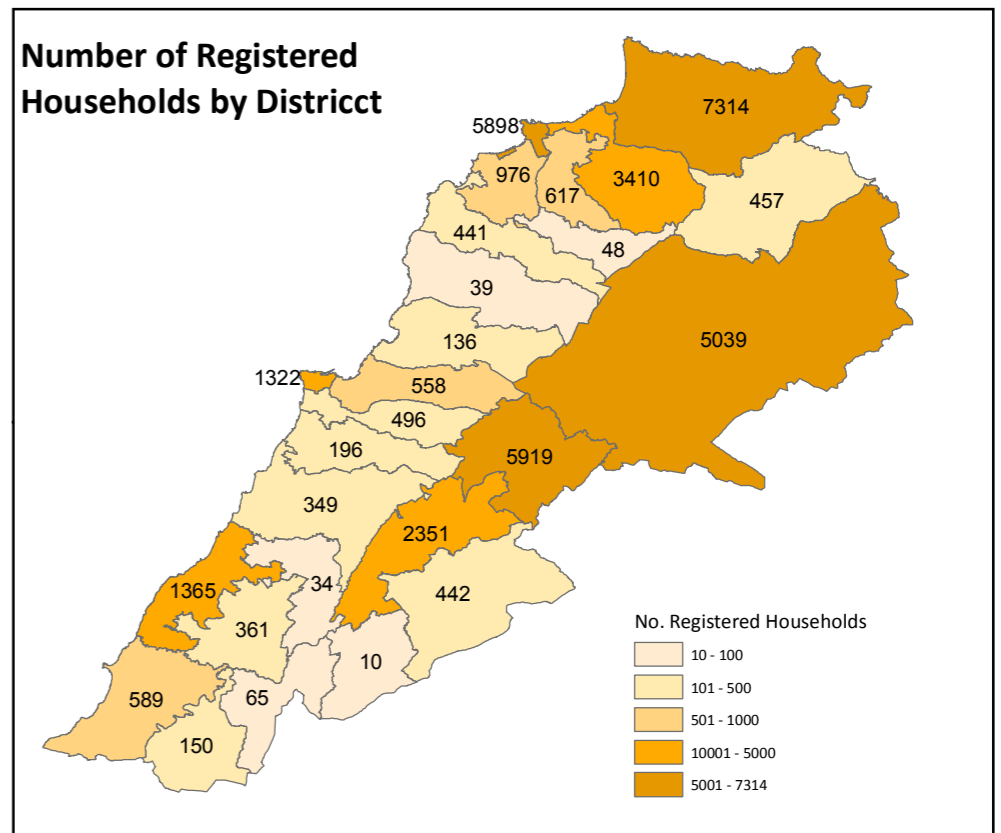
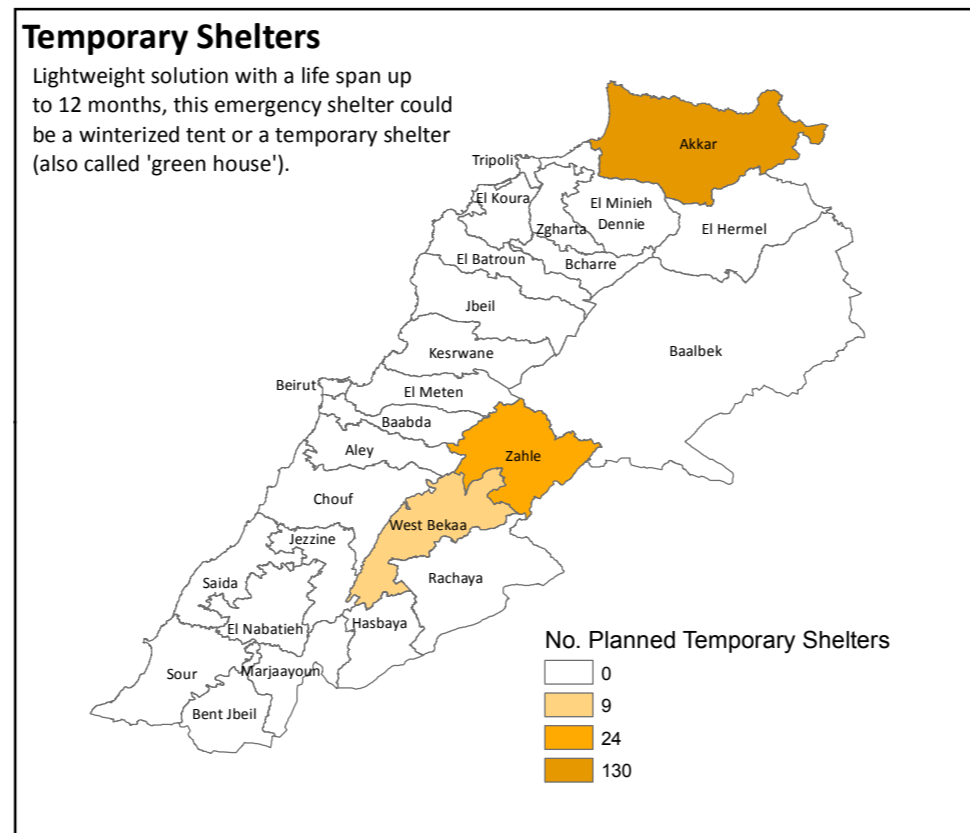
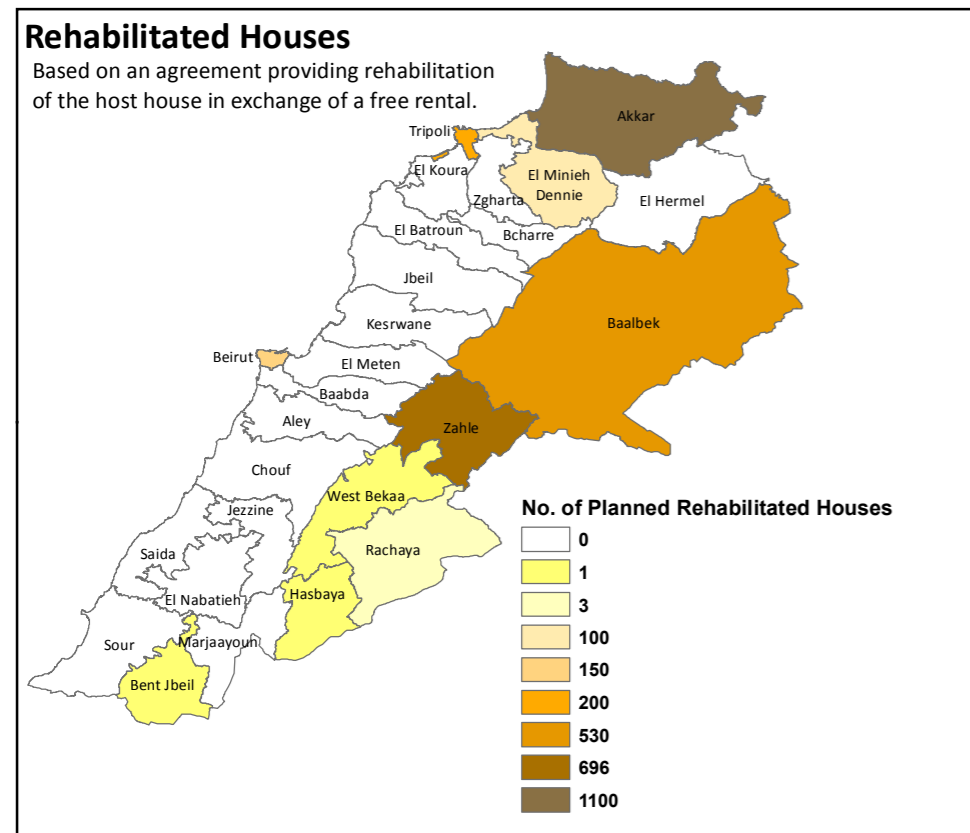
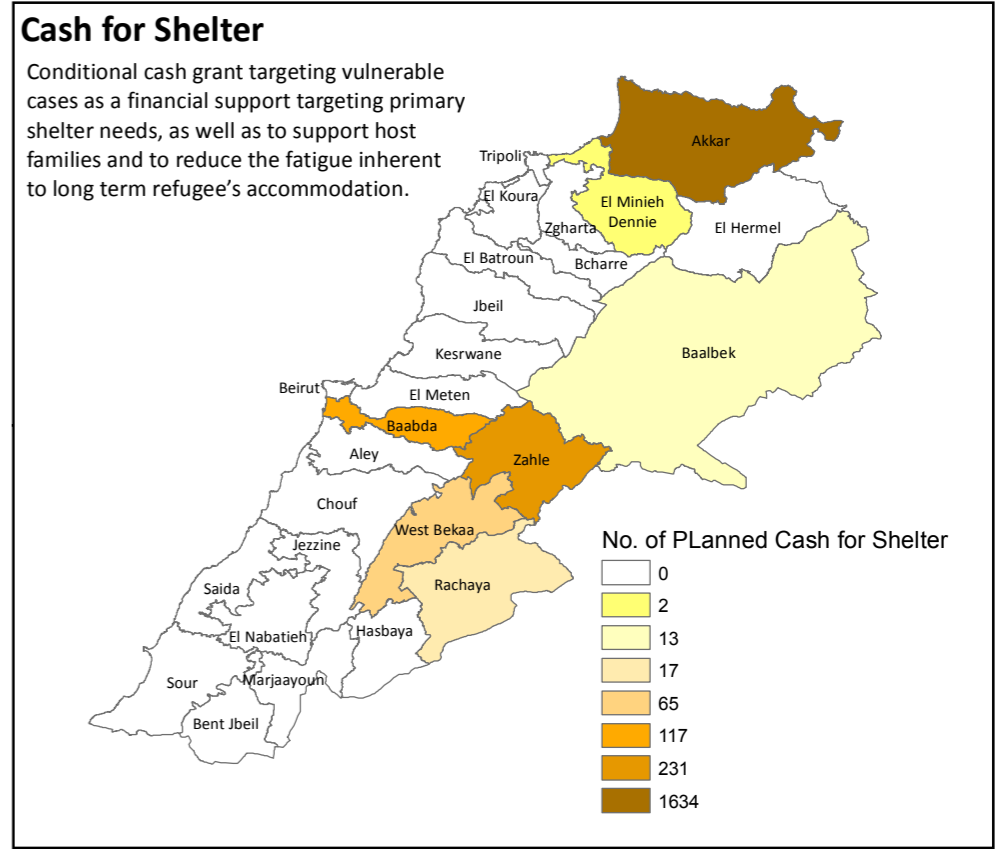
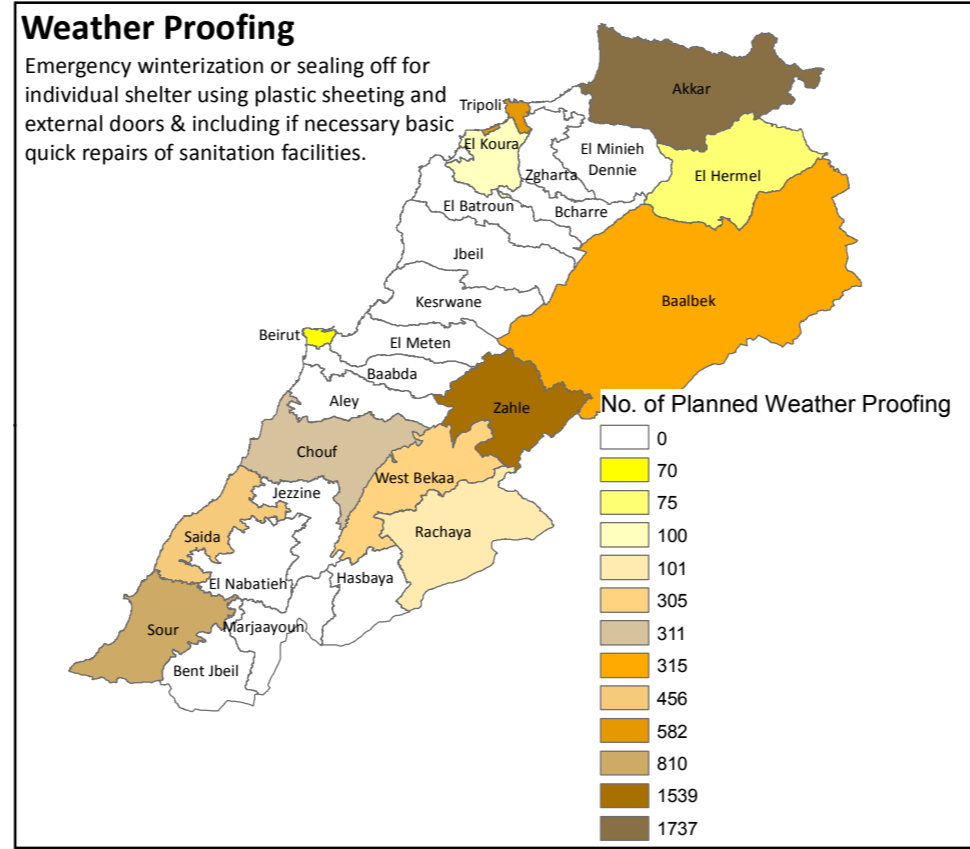
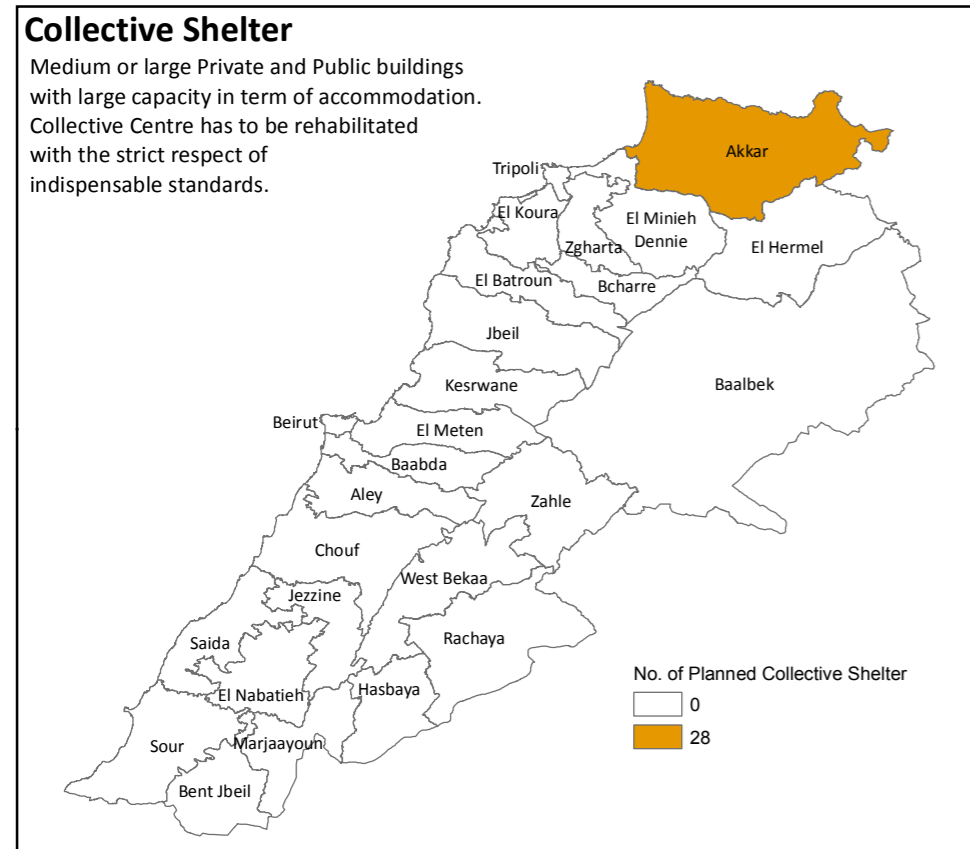


Shelter Sector Activities Mapping: Number of Planned Shelter Interventions as of February 21, 2013

Reported Number of Planned Shelter Activities by District, and the Registered Household Number



The boundaries, names, and designations used on this map do not imply official endorsement of the United Nations or UNHCR. All data used were the best available at the time of map production.

The planned activities data as of 25 February 2013 by UNHCR.
The registered household data as of 19 February 2013 by UNHCR.

