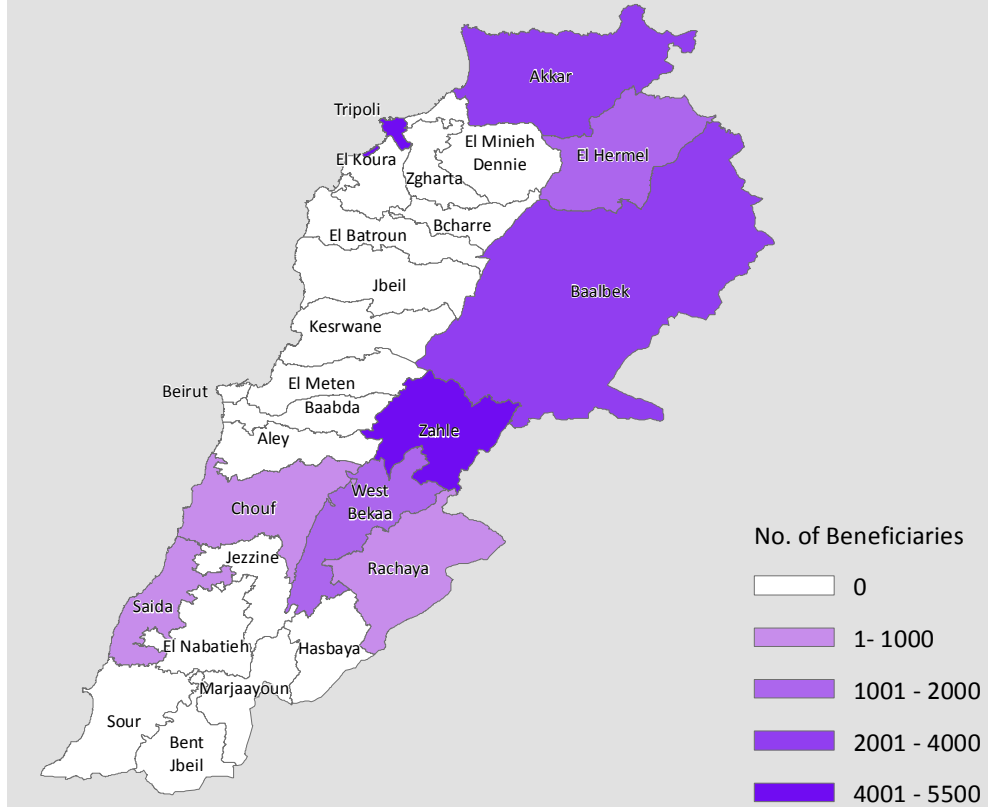


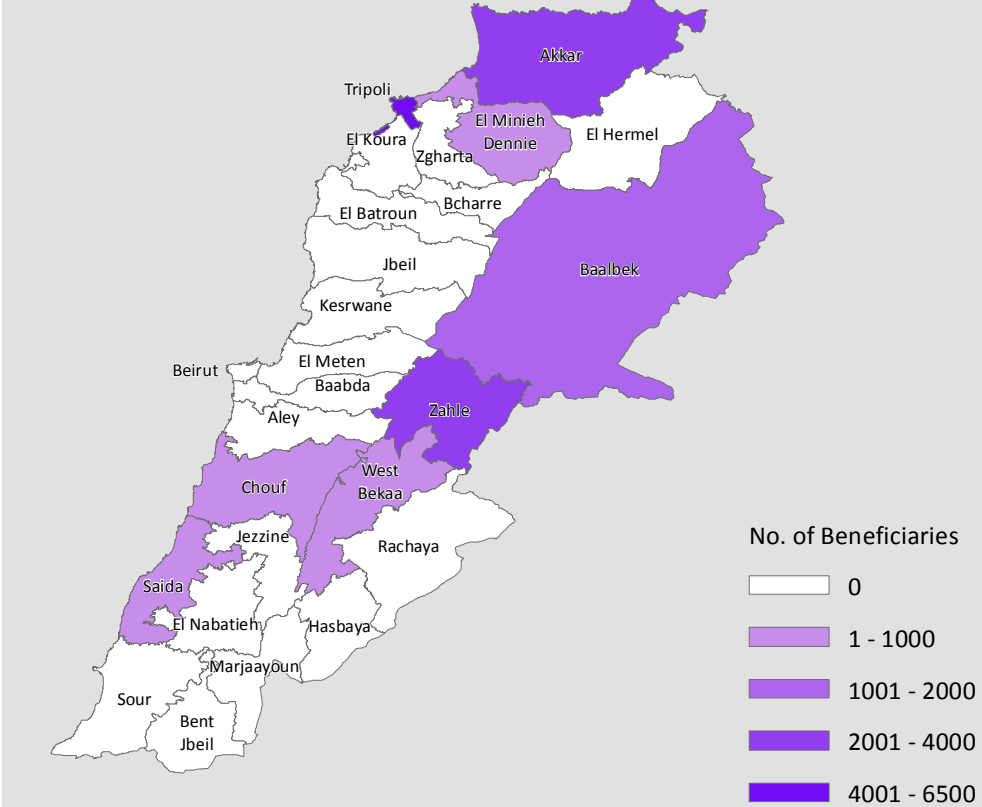
# SYRIA REFUGEE RESPONSE

## Selected WASH Sector Activities Reached During April 2013

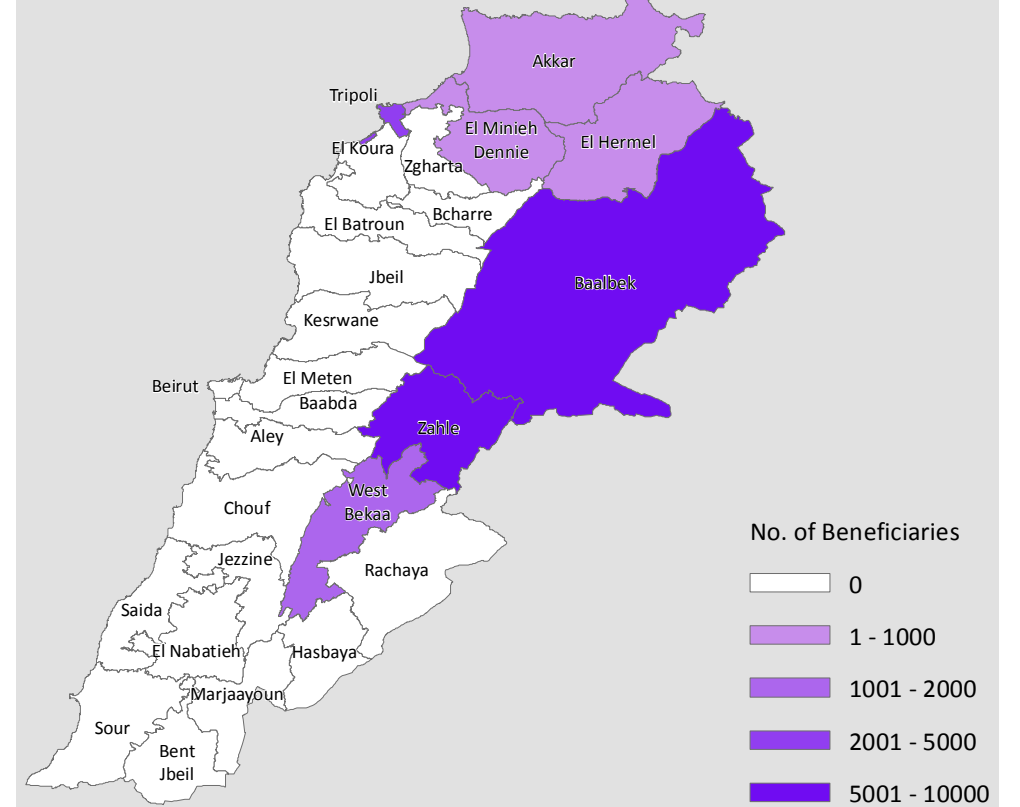
### Hygiene Promotion



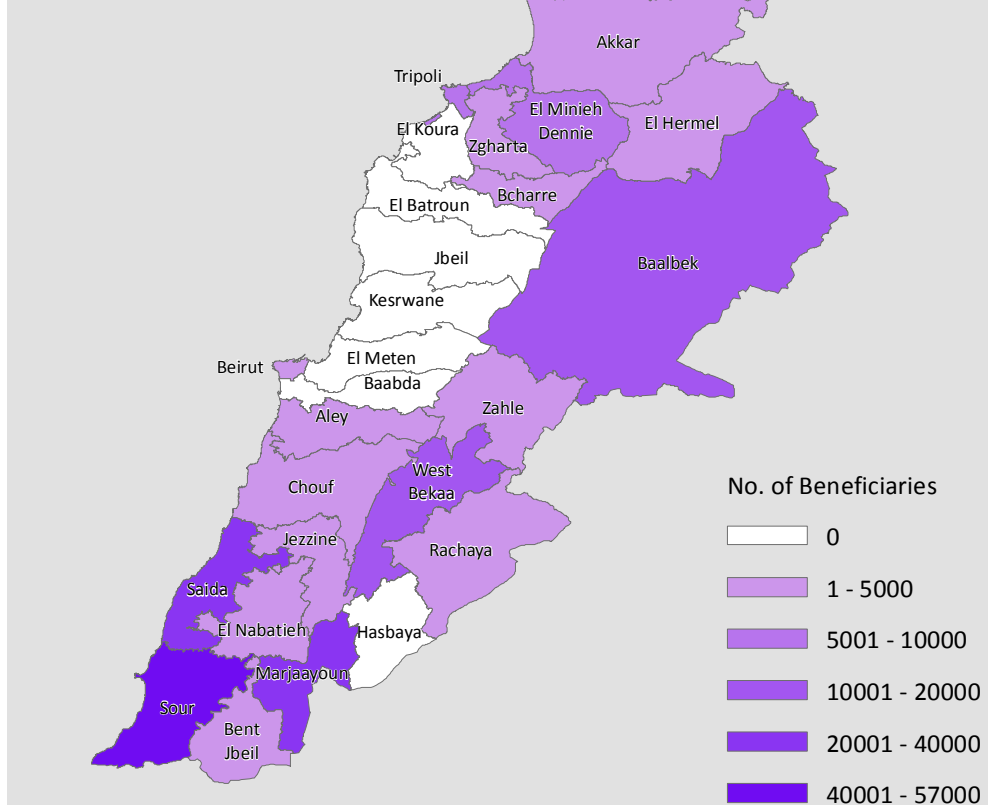
### Access to Adequate Latrines



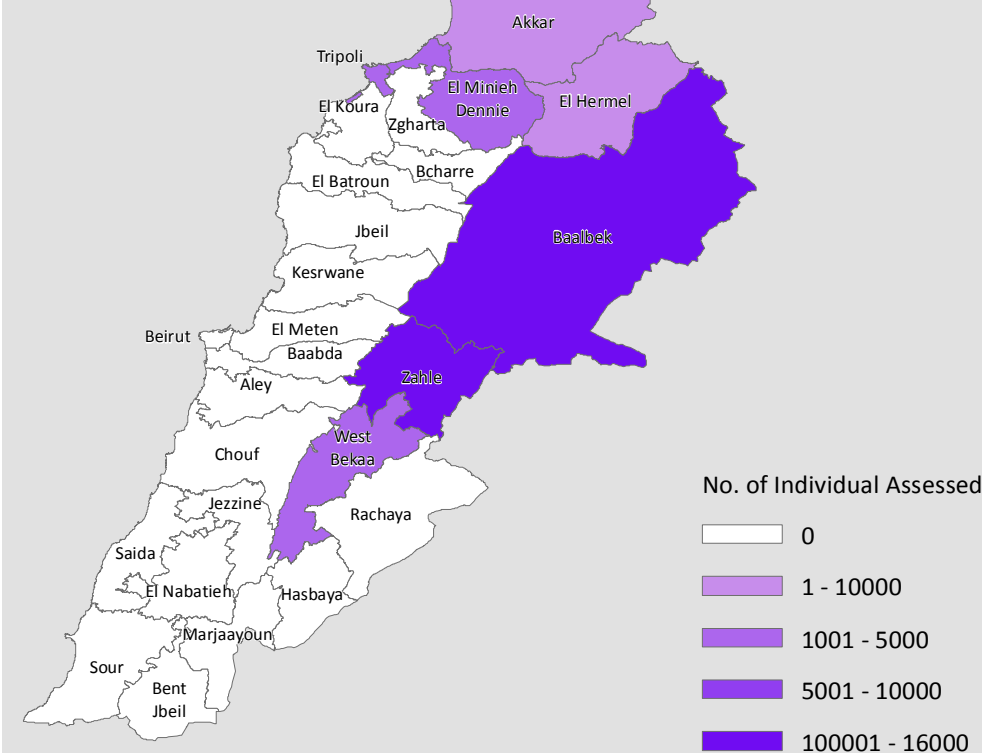
### Provision of Water Storage Facilities



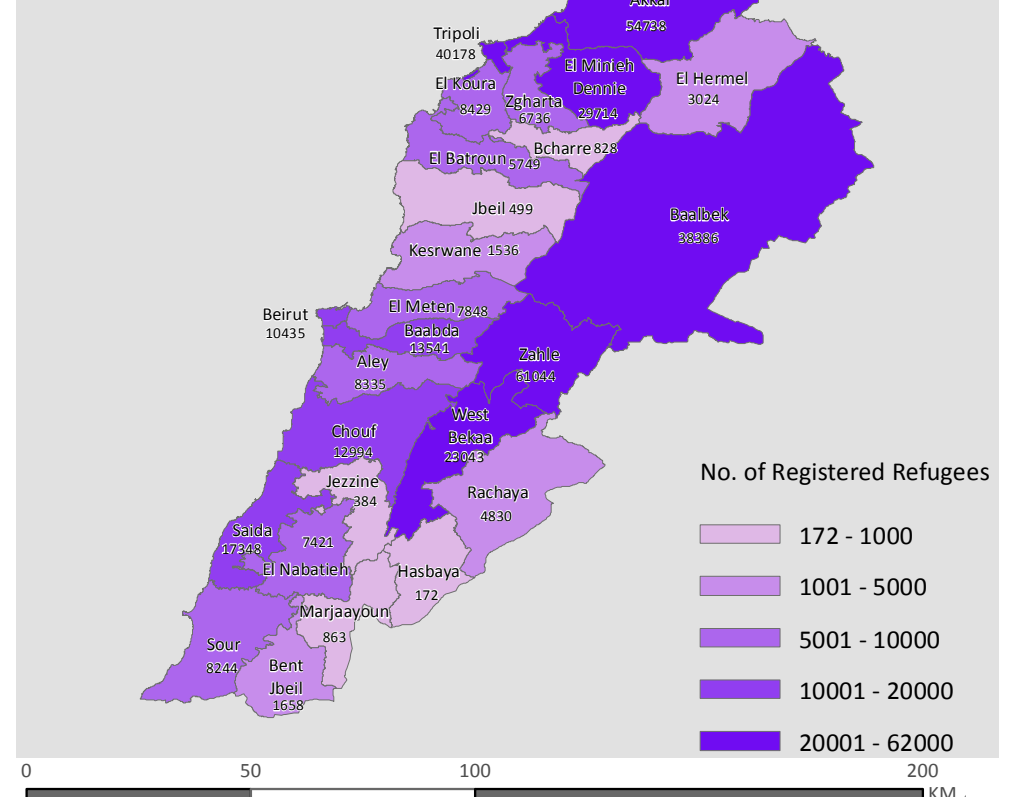
### Provision of Hygiene Kits



### WASH Assessment (Ongoing)



### Number of Registered Refugees by Caza (District)



This information is based on WASH Partners reporting to the WASH Activities Matrix  
 WASH Sector Working Group - UNHCR Pankaj Kumar Singh, singhpa@unhcr.org; David Adams, dadams@unicef.org.  
 Data collection focal point for the sector/UNICEF Fredrick Juma Hanga, fhanga@unicef.org.  
 UNHCR Registered refugees figures Salam Shahin shahin@unhcr.org  
 Mapping by UNHCR. For more information and updates, contact: Rodolphe GHossoub, ghossoub@unhcr.org



The boundaries, names, and designations used on this map do not imply official endorsement of the United Nations or UNHCR. All data used were the best available at the time of map production. Boundaries by the National Physical Master Plan for the Lebanese Territory (NPMP) 2005. The WASH activities data for April 2013 by UNHCR. The registered refugee data as of 13 May 2013 by UNHCR.

