

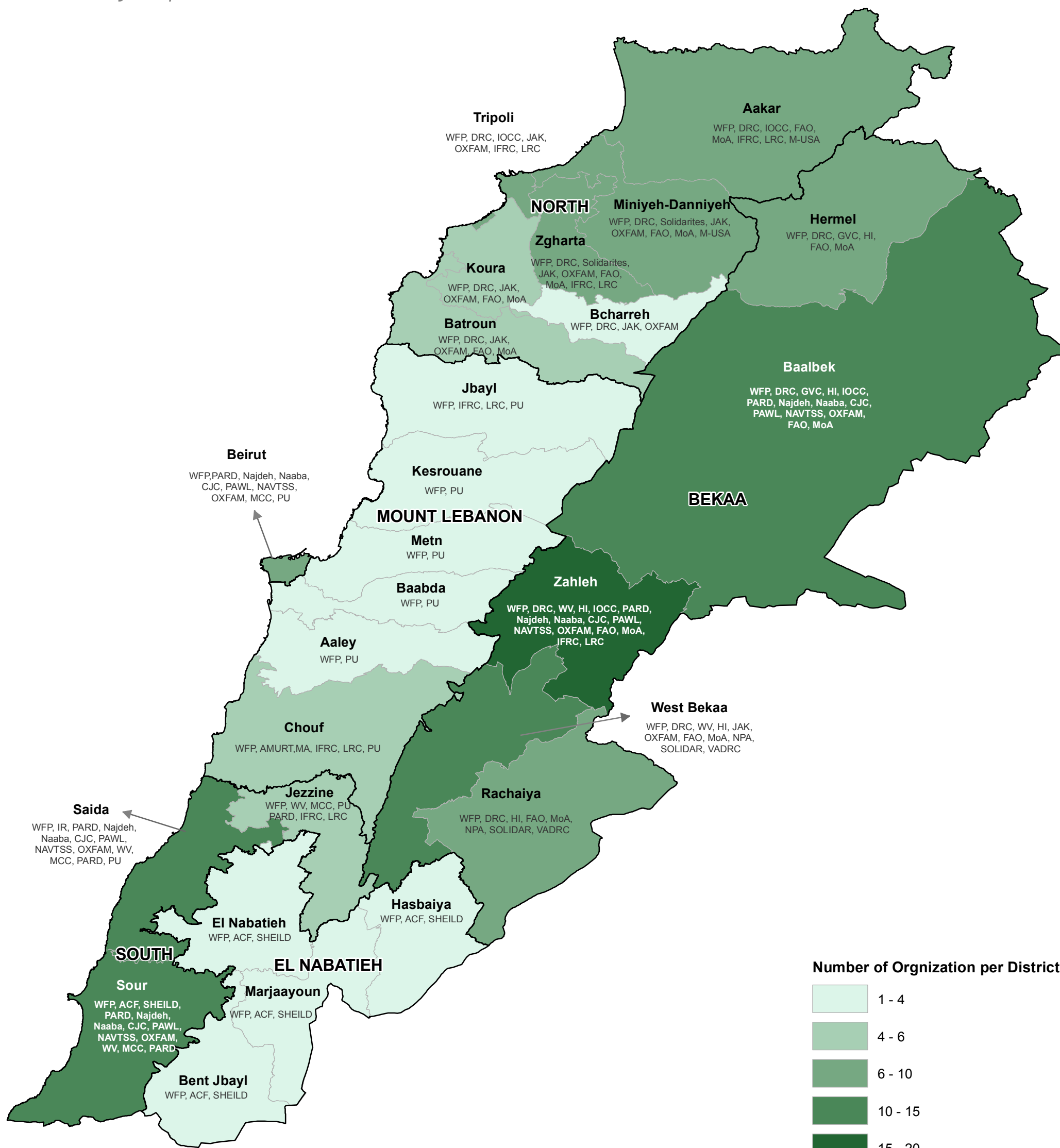
# SYRIA REFUGEE RESPONSE

## LEBANON Food Sector Partners Mapping

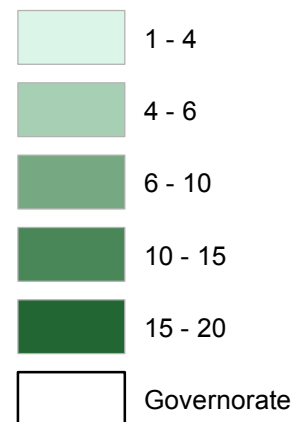
### Number of Organization Intervening at Caza/District Level

As of September 2013

*A total number of 30 Organizations currently report their activities*



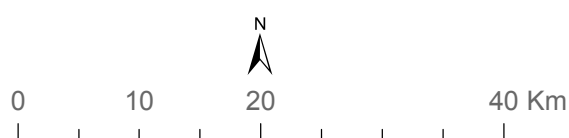
**Number of Organization per District**



The boundaries, names, and designations used on this map do not imply official endorsement of the United Nations or UNHCR. All data used were the best available at the time of map production.

Data Compiled by Food Security Sector Working Group. For further information about data, contact Ekram El-Huni at ekram.elhuni@wfp.org or Julia Hug at julia.hug@wfp.org

GIS and Mapping by UNHCR. For more information and updates, contact: Wali Ahadi, ahedi@unhcr.org



Data Source:

ACF, AMURT, CJC, DRC, FAO, GVC, HI, IFRC, IOCC, IR, JAK, LRC, MA, MCC, MoA, M-USA, Naaba, Najdeh, NAVTSS, NPA, OXFAM, PARD, PAWL, PU, SHEILD, SOLIDAR, Solidarites, VADRC, WFP, WV