




Monthly



Information Kit

March 2014
Erbil/Iraq.



Field Information and Coordination Support
Information Management Unit , No. ③
UNHCR Erbil : irqerbim@unhcr.org

Contents:

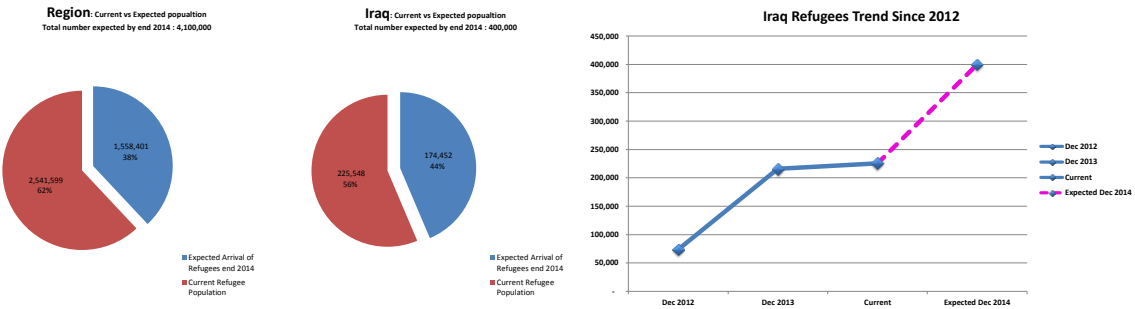
- Figures and Facts.
- Categories, Sectors, Objectives and Funding.
- Map and List of Camps.
- Who is doing What and Where (3Ws).
- Camp Profiles.



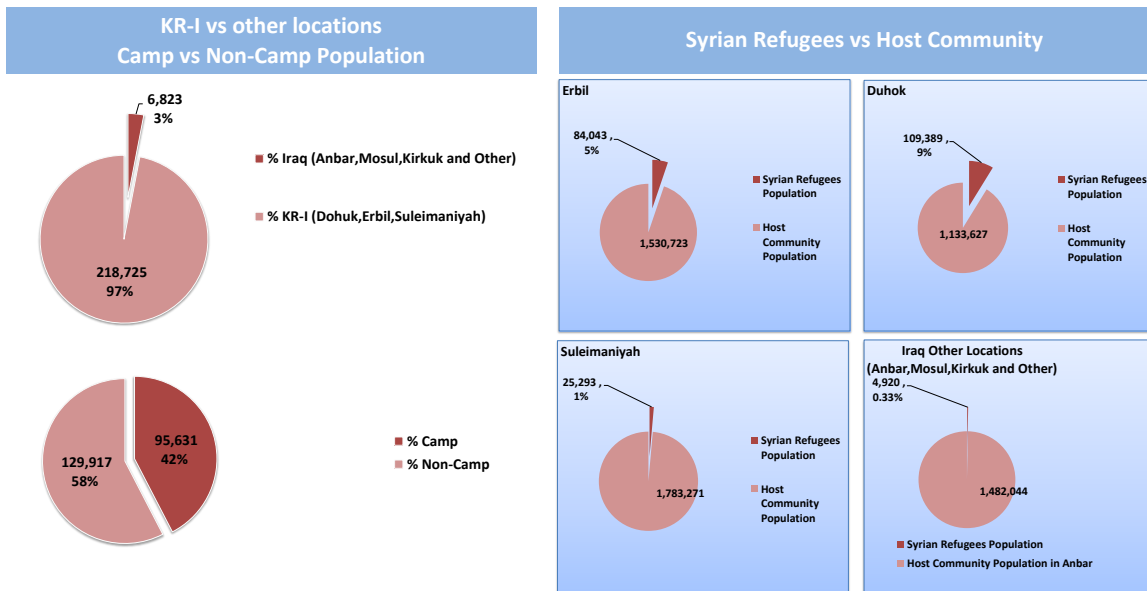
Iraq Syrian Refugees : Figures & Facts

March 2014
Prepared by IM unit UNHCR Erbil :
iraerbim@unhcr.org

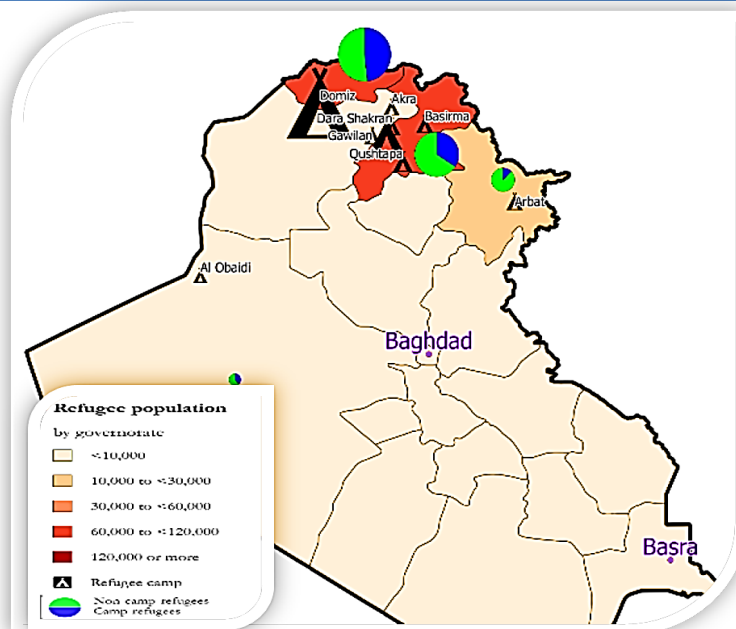
Syrian Refugees Figures: Iraq vs Region (Egypt, Iraq, Jordan, Lebanon, Turkey)



Syrian Refugees Distribution



Iraq Map - Refugee Population Locations



Syrian Refugee Response Plan (RRP6) 2014 : Categories, Sectors, Objectives and Funding of the Syrian Refugees Response









March 2014

iraqerbim@unhcr.org

Categories (3) of Response Priorities

1. Life-saving or preventing immediate risk of harm	2. Preventing deterioration of vulnerabilities	3. Capacity-building/Resilience
Lack of (physical, social, medical) intervention leads to a life-threatening situation or serious imminent harm.	Lack of (physical, social, medical) intervention leads to serious deterioration in wellbeing and/or increased vulnerability, serious long-term negative impact.	Lack of (physical, social, medical) intervention leads to increased dependency and limited capacity for increased resilience.
Essential for preserving the protection space for refugees, including through counteracting a serious deterioration in host community wellbeing.	Essential for improving the protection space for refugees, including through preventing a deterioration in host-community well-being.	Building national capacity to maintain/improve protection space.
Essential for ensuring access to protected status, access to basic rights and preventing imminent harm.	Essential for promoting access to rights, safeguarding well-being and building up resilience.	Critical for building longer-term and sustainable resilience and capacities; strengthening civil society structures.

Priority Sectors and Objectives

Sector/Response	Sector Objectives	Leading Agency (ies)
 Protection	<ol style="list-style-type: none"> 1. Access to territory and safety ensured. 2. Capacity and Quality of registration and profiling improved and maintained. 3. Risk of SGBV reduced and quality of response improved. 4. Protection of children strengthened. 5. Community self-management and participation improved. 6. Durable solutions for Syrian refugees facilitated. 	UNHCR
 Food	Food Security for all Syrian Refugees in need is ensured.	WFP & UNHCR
 Education	<ol style="list-style-type: none"> 1. To increase access to inclusive and equitable education opportunities for Syrian refugees, boys and girls from pre-school to university education levels using formal and alternative approaches by December 2014. 2. To improve quality of education for Syrian refugees, boys and girls, accessing inclusive education from pre-school to secondary level by December 2014. 	UNICEF
 Shelter	Shelter and infrastructure established, improved and maintained.	UNHCR
 Basic Needs	<ol style="list-style-type: none"> 1. Provision of Core Relief Items (CRIs) to refugees upon arrival into Iraq. 2. Replacement of Core Relief Items. 3. Provision of Core Relief Items based on seasonal requirements. 4. The provision of logistics capacity and distribution modalities for Core Relief Items. 	UNHCR
 Health and Nutrition	<ol style="list-style-type: none"> 1. Improve equitable access, quality, use and coverage to essential health care services, including referral, to Syrian refugees in camp and non-camp settings while ensuring sustained coverage of preventive, promotive and curative interventions in Iraq by end of 2014. 2. Improve coverage of comprehensive health services to Syrian refugees through integrated community level interventions by end of 2014. 3. Support the capacity of the national health care system to provide health and nutrition services to Syrian refugees and vulnerable Iraqis in the most affected governorates by the end of 2014. 	WHO UNHCR
 WASH	<ol style="list-style-type: none"> 1. WASH interventions targeted affected populations are effectively coordinated at the national and sub-national levels in close collaboration with other sectors. 2. Affected populations have timely, equitable and sustainable access to sufficient water of appropriate quality and quantity for drinking, cooking and maintaining personal hygiene. 3. Affected populations have access to safe, sanitary and hygienic living environment through provision of sanitation services that are culturally appropriate, secure, sanitary, user-friendly and gender-appropriate. 4. Affected populations have reduced risk of WASH-related diseases through access to improved hygienic practices, effective community mobilisation to address harmful current practices, hygiene promotion, and delivery of hygiene products and services on a sustainable and equitable basis. 	UNHCEF
 Livelihoods	<ol style="list-style-type: none"> 1. Provision of Individual Support through employment generation initiatives, public service provision and SME promotion. 2. Access to on-the-job, post-secondary and vocational training. 	UNDP and UNHCR



Funding Requirements (2014)

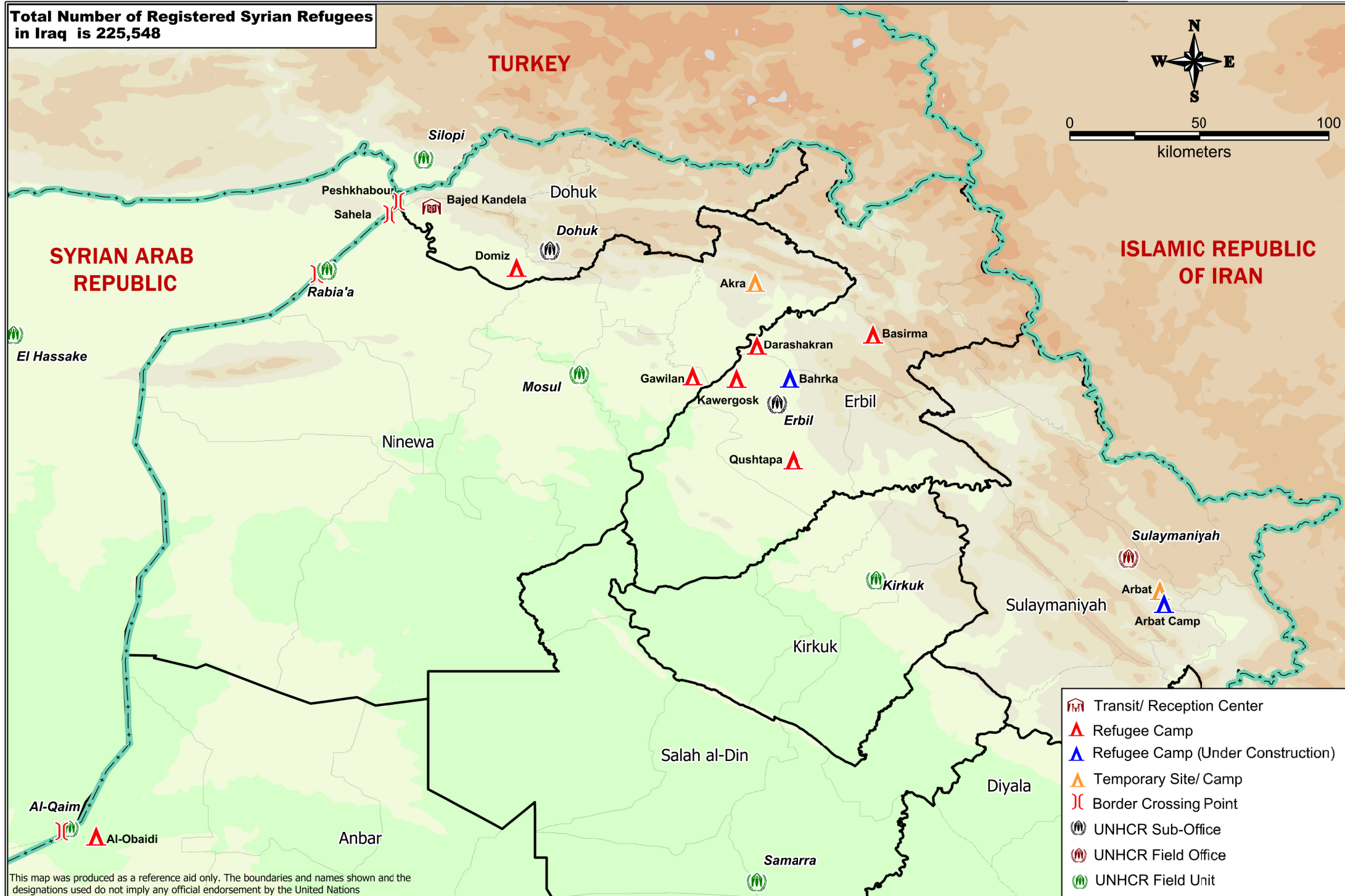
59 organizations operating in 4 governorates in 14 camps and non-camps, please consult annex 3Ws.



Syrian Refugees Camps / Sites in Iraq

As of 28 February 2014

Total Number of Registered Syrian Refugees in Iraq is 225,548



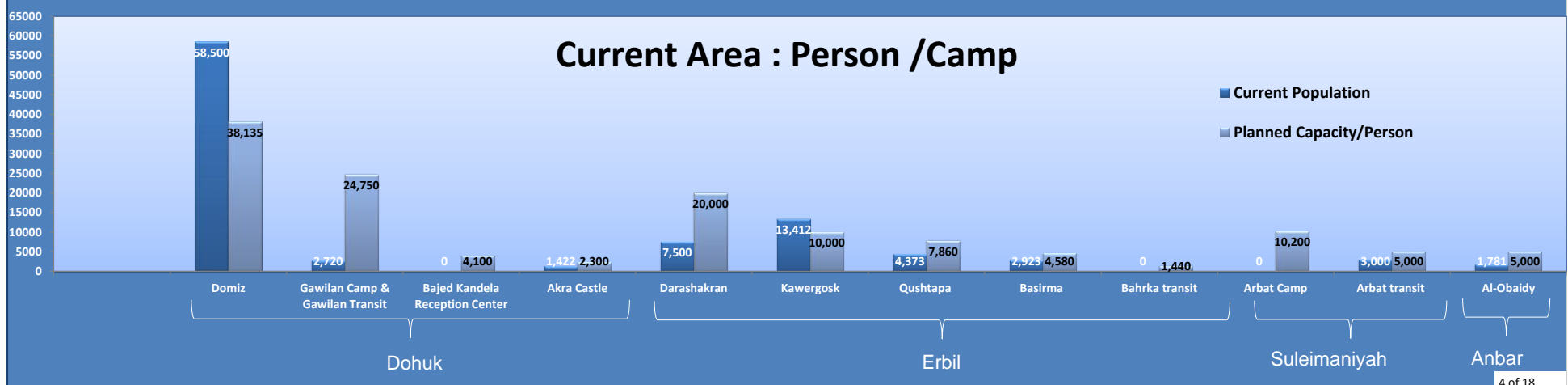
This map was produced as a reference aid only. The boundaries and names shown and the designations used do not imply any official endorsement by the United Nations

Syria Refugee Response/Iraq - List of Camps

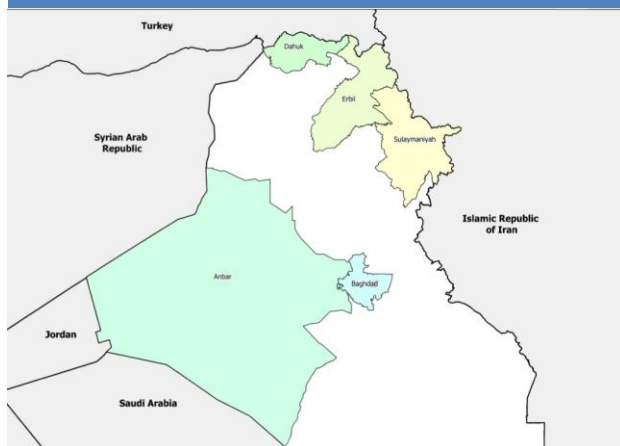
Updated : March 2014
irqerbim@unhcr.org

No.	Camp Name	UNHCR Office	Registered Persons as of 28.02.2014	Type of Camp	Opening Date
1	Akre	Dohuk	1,422	Community Buildings	First half of Sep. 2013
2	Al-Obaidi Camp	Anbar	1,781	Permanent	27.06.2013
3	Arbat Camp	Suleimaniyah	0	Under Construction	
4	Arbat Temporary Camp	Suleimaniyah	3,000	Temporary	25.08.2013
5	Bahrka Transit	Erbil	0	Contingency	First half of Aug. 2013
6	Bajid Kandela	Dohuk	0	Transit - Reception Center (Near Syrian Border)	End of August, 2013
7	Basirma camp	Erbil	2,923	Permanent	26.08.2013
8	Darashakran Camp	Erbil	7,500	Permanent	29.09.2013
9	Domiz Camp	Dohuk	58,500 *	Permanent	01.04.2012
10	Gawilan Camp	Dohuk	2,720	Temporary	29.09.2013
11	Kawergosk Camp	Erbil	13,412	Permanent	15.08.2013
12	Qushtapa Camp	Erbil	4,373	Permanent	19.08.2013
Total:			4 Governorates	95,631 Persons	

*The current capacity of the camp is not sufficient for the population

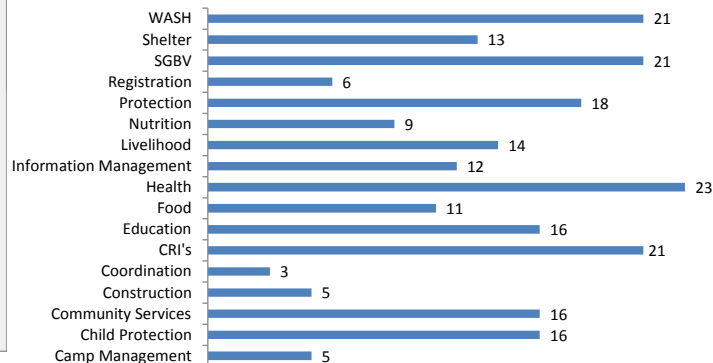


SYRIA REFUGEE RESPONSE - Iraq : Inter Agency Sector Activities – Who's doing What Where (3Ws)



60 organizations operating in **4** governorates in **14** camps and non-camps

Number of Humanitarian Partners by Sector in Iraq



*as of 28 February 2014

Number of Humanitarian Partners by Governorate

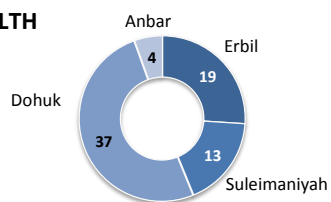
Anbar **9**
Dohuk **36**
Erbil **29**
Suleimaniyah **28**

Number of interventions by humanitarian partner by Governorate



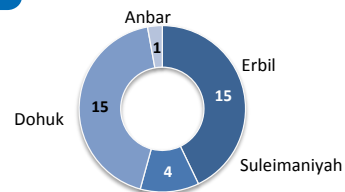
HEALTH

23 partners



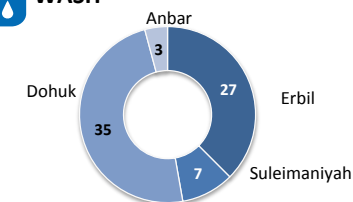
SHELTER

13 partners



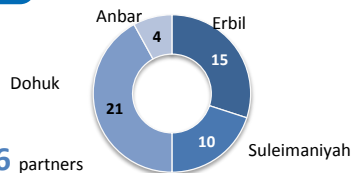
WASH

21 partners



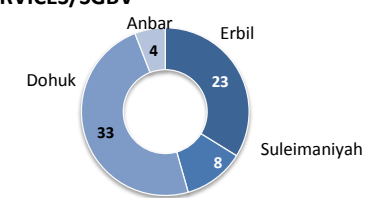
EDUCATION

16 partners



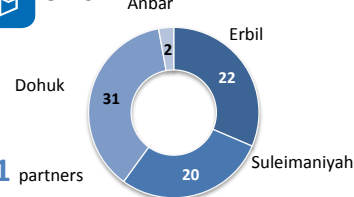
PROTECTION/COMMUNITY SERVICES/SGBV

55 partners



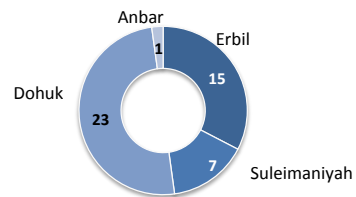
CRI'S

21 partners



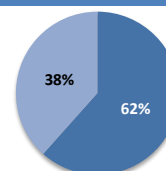
FOOD

11 partners



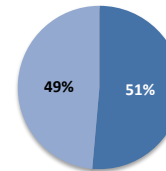
Registration Information as of 28 February 2014

Erbil



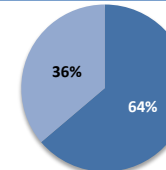
Registered: **84,043**

Suleimaniyah



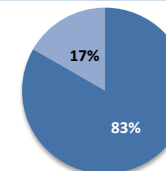
Registered: **25,293**

Dohuk



Registered: **109,389**

Anbar



Registered: **4,920**

Mosul & Other

Registered: **1,903**

Total Registered : 225,548

Prepared by UNHCR IM Unit. For more information contact :

IRQERBIM@unhcr.org
Last Updated March 2014

Who is doing What Where (3Ws)-Anbar/Iraq

Sector	Anbar Non-Camp	Al-Obaidy Camp
Child Protection	UNICEF	UNICEF
	AFKAR	AFKAR
SGBV	UNHCR	UNHCR
	IRC	IRC
Coordination	UNHCR	UNHCR
Camp Management		UNHCR
		ISHO
CRI's	UNHCR	UNHCR
	ISHO	ISHO
Education	DoE	UNICEF
		DoE
		AFKAR
Food	Hosting Community/ Humanitarian Assistance	WFP
		IRW
		Hosting Community/ Humanitarian Assistance
Health	DoH	UNHCR
		UIMS
		DoH
Shelter		UNHCR
WASH	UNICEF	UNICEF
		AFKAR
Nutrition		WFP
Livelihood	UNHCR	UNHCR
Protection	UNHCR	UNHCR
	IRC	IRC
Registration	UNHCR	UNHCR
Information Management	UNHCR	UNHCR
Community Services	UNHCR	UNHCR

Sector	Dohuk Non-Camp	Bajid Kandela Camp	Akra Camp	Gawilan Camp	Domiz Camp
Child Protection	HARIKAR	ACTED	KRG DMC	KRG DMC	KRG DMC
	UNHCR		HARIKAR	HARIKAR	UNHCR
	KRG DMC		UNHCR	UNHCR	Save the Children
	Save the Children		IRC	UNICEF	HARIKAR
	IRC		ACTED	ACTED	IRC
	Dolsa		Save the Children	Save the Children	ACTED
			UPP	IRC	UNICEF
				WFP	MSF-CH
SGBV				UPP	UPP
	UNHCR		IRC		KRG DMC
			UNHCR		HARIKAR
			UPP		IRC
					UNFPA
					UNHCR
					Jiyan Foundation
					UPP
					DVAW
					IMC
Coordination	KRG DMC	KRG DMC	KRG DMC	KRG DMC	KRG DMC
	UNHCR	UNHCR	UNHCR	UNHCR	UNHCR
Camp Management	UNDP				
		KRG DMC	KRG DMC	KRG DMC	KRG DMC
CRTs		UNHCR	UNHCR	UNHCR	UNHCR
	KRG DMC	Qandil	KRG DMC	KRG DMC	KRG DMC
	IOM		UNHCR	UNHCR	UNHCR
	UNHCR		Barzani Foundation	Barzani Foundation	Barzani Foundation
	Barzani Foundation		QANDIL	QANDIL	IRW
	Peace Winds Japan		Save the Children	IOM	IOM
	IRC			ACF	DRC
				Save the Children	QANDIL
Education	UNHCR		KRG DMC	Peace Winds Japan	KRG DMC
	KRG DMC/DoE		UNICEF	UNICEF	UNHCR
	Save the Children		Peace Winds Japan	KRG DMC	UNICEF
	UNICEF			UNHCR	Peace Winds Japan
	IRC			WFP	WFP
					HARIKAR
					UNESCO
					IOM
Food	Peace Winds Japan	KRG DMC	KRG DMC	KRG DMC	KRG DMC
	HARIKAR	WFP	HARIKAR	HARIKAR	Peace Winds Japan
	Barzani Foundation		Barzani Foundation	Barzani Foundation	Barzani Foundation
	KRG DMC		WFP	WFP	IRW
Health	WFP				
	KRG DMC	KRG DMC/DoH	KRG DMC/DoH	KRG DMC/DoH	KRG DMC/DoH
	MSF-CH	MSF-CH	WHO	WHO	IMC
	WHO	UNICEF	UNICEF	PU-AMI	Kirkuk Center
	UNHCR		UPP	UNHCR	NRC
	HARIKAR			IRW	MSF-CH
	UNICEF			UNFPA	Peace Winds Japan
	UNFPA			UNICEF	UNFPA
				UPP	UNHCR
					UNICEF
Shelter					UPP
	KRG DMC	KRG DMC	KRG DMC	KRG DMC	WHO
	IOM	UNHCR	UNHCR	UNHCR	Jiyan Foundation
	UNHCR			Peace Winds Japan	KRG DMC
WASH	NRC				KURDS
	UNHCR	KRG DMC	KRG DMC	KRG DMC	QANDIL
	KRG DMC	NRC	KURDS	KURDS	UNHCR
	MSF-CH	UNICEF	Save the Children	UNHCR	KURDS
	KURDS	UNHCR	UNHCR	UNICEF	MSF-CH
	UNICEF		UNICEF	PU-AMI	IRW
	Save the Children			ACF	UNHCR
					NRC
					QANDIL
					Save the Children
Nutrition					UNICEF
	KRG DMC/DoH	KRG DMC/DoH	KRG DMC/DoH	KRG DMC/DoH	UPP
	UNICEF	MSF-CH	KRG DOH	KRG DOH	Peace Winds Japan
	WFP	UNICEF	UNICEF	UNICEF	HARIKAR
Livelihood		WFP	MSF-CH	WFP	THW
			WFP	UNHCR	French Red Cross
			UNHCR		KRG DMC/DoH
			IOM	IOM	KRG DOH
Protection					UNICEF
	DRC				MSF-CH
	UNDP				WFP
	IRC				UNHCR
	REACH				KRG DMC
					IOM
					UNESCO
					UNHCR
Registration					Peace Winds Japan
	KRG DMC	KRG DMC	KRG DMC	KRG DMC	HARIKAR
	HARIKAR	IRW	HARIKAR	HARIKAR	KRG DMC
		MAG	UNHCR	UNICEF	HARIKAR
Information Management	MAG	MAG	IRC	MAG	UNICEF
	UNHCR	HARIKAR	UPP	UNHCR	MAG
	UNICEF			IRW	UNHCR
	DRC			UPP	IRC
	UPP				Save the Children
	IRD				UPP
	ACTED/REACH				
	UNHCR	UNHCR	UNHCR	UNHCR	
Community Services	HARIKAR				UNHCR
	UNHCR				HARIKAR
	KRG DMC				KRG DMC
	Save the Children				HARIKAR
	IRC				IRC
	DRC				NRC
					UNFPA
					UNHCR
					UPP
					ACTED
					Jiyan Foundation
					Kirkuk Center
					DVAW
					Save the Children
					MSF-CH

Who is doing What Where (3Ws)-Erbil/Iraq

Sector	Basirma Camp	Darashakran Camp	Erbil Non-Camp	Kawergosk Camp	Qushtapa Camp
Child Protection	UNICEF	ACTED	UNICEF	Save the Children	UNICEF
	Save the Children	Save the Children		UPP	Save the Children
		UNHCR		UNICEF	ACTED
SGBV	UNHCR	NRC	NRC	UNDP	UNICEF
	NRC	UNHCR	QANDIL	UNHCR	
	UNFPA	UPP	UNHCR	UPP	
		UNFPA	UNFPA	UNFPA	
Camp Management		UNDP	UNICEF	NRC	
	KRG	UNHCR		UNHCR	DRC
		ERC		ERC	
		Khabat Mayor		ACTED	
CRI's		ACTED		Khabat Mayor	
	UNHCR	UNHCR	IOM	UNHCR	DRC
	Barzani Foundation	UNICEF	QANDIL	KRG	Barzani Foundation
	ACTED	ACTED	ACTED	ACTED	UNHCR
		IRW	UNHCR	IOM	
Education		UPP		Barzani Foundation	
		Barzani Foundation			
	UNICEF	Peace Winds Japan	ERC	Dar Beru	UNICEF
		UNICEF	KRG MoE	Peace Winds Japan	
		UNESCO	UNHCR	ERC	
Food		ERC		UNICEF	
		KRG MoE		UNESCO	
	Barzani Foundation	WFP		WFP	WFP
	WFP	UNHCR		ACTED	
	ACTED	ACTED		Barzani Foundation	Barzani Foundation
Health		Barzani Foundation		IRW	
		Qatar Red Crescent		KRG	
	DoH	MSF	UNICEF	UNICEF	UNICEF
		UNHCR	WHO	DoH	
		WHO	UNHCR	UNHCR	KRG
Shelter		KRG MoH	KRG MoH	UPP	WHO
				MSF	
				WHO	KRG MoH
	UNHCR	QANDIL	UNHABITAT	UNHCR	UNHCR
		KURDS	IOM	KURDS	DRC
WASH		UNHCR	UNHCR	IRW	Mayor Office
		IRW		ACTED	UAE /Qatar Red Crescent
	UNHCR	UNICEF	UNUNHABITAT	UNHCR	UNICEF
	ACF	QANDIL	UNICEF	UNICEF	UNHCR
	KRG	KURDS		NRC	THW
Nutrition		IRW		Barzani Foundation	ERC
	UNICEF	ACF		KRG	DRC
	KURDS	ERC		KURDS	
		IR		UPP	
				IR	
Livelihood				ERC	
		UNICEF		KRG	UNICEF
		ACTED		UNICEF	KRG MoH
		Barzani Foundation		ACTED	
		KRG MoH		Barzani Foundation	
Protection			DRC	KRG	
		ERC	IOM	ZHYA	DRC
		Zhin	UNHCR	Zhin	
		IOM		IOM	
		UNDP		ERC	
Registration	UNHCR	UNHCR	DRC	KRG	UNHCR
	KRG	ERC	QANDIL	ZHYA	INTERSOS
		UPP	REACH	UNHCR	DRC
		NRC	UNHCR	UPP	Mayor Office
					UNICEF
Information Management					Save the Children
		Save the Children		ERC	ACTED
	UNHCR	UNHCR	UNHCR	UNHCR	UNHCR
	QANDIL	QANDIL	QANDIL	QANDIL	QANDIL
					ERC
Community Services	UNHCR	UNHCR	IOM	UNHCR	UNHCR
	QANDIL	ACTED/REACH	UPP	UPP	DRC
			UNHCR	ACTED	UNICEF
			ACTED/REACH	KRG	Mayor Office
			UNHCR	Save the Children	
				UNICEF	
				ACTED/REACH	
	UNHCR	UNHCR	UPP	UNICEF	DRC
	INTERSOS	UNFPA	UNHCR	UPP	INTERSOS
		NRC		UNHCR	
		UPP		NRC	
		Save the Children			

Sector	Arbat Transit Camp	Sulaymaniyah Non-Camp	Arbat Camp (Under Construction)
Child Protection	UNICEF	UNICEF	
	STEP	Heartland Alliance	
	UNHCR	STEP	
	DOLSA	UNHCR	
	Kurdistan Save the Children	Kurdistan Save the Children	
	Samaritan's Purse	Rehabilitation Center for Torture Victims	
SGBV		Save the Children	
	UNHCR	UNHCR	
	CDO	CDO	
	IRC	Asunda Organisation	
	UNDP	KRG DHRD	
	DHRD	Rehabilitation Center for Torture Victims	
Camp Management	DOLSA		
	KRG DOH		
CRIs	UNHCR		
	UNHCR	UNHCR	
	Hana Group	Hana Group	
	UNICEF	KSC	
	IRC	YAO	
	KSC	RECAH	
	YAO	SCI	
	ACTED	CDO	
	BCF		
	Samaritan's Purse		
Education	KRG Municipality		
	CDO		
	UNICEF	UNICEF	
	STEP	DoE	
	UNHCR	UNHCR	
	BCF		
	KSC		
Food	KSDO		
	DoE		
	BCF	UNHCR	
	WFP	REACH	
Health	ACTED	CDO	
	Municipality/Deputy Mayor's Office		
	UNHCR	UNHCR	
	UNICEF	Kurdistan Save the Children	
	WHO	Save the Children	
	KRG DoH	Asuda	
	KSC	KRG DoH	
Shelter	IRC	CDO	
	CDO		
WASH	UNHCR	UNHCR	
	UNICEF	UNHCR	
	KURDS	CDO	
	IRC	UNHABITAT	
Nutrition	WHO	KRG DoH	
Livelihood	Samaritan's Purse	UNHCR	
	UNHCR	CDO	
	CDO		
Protection	UNHCR	UNHCR	
	CDO	CDO	
	UNICEF		
	IRC		
	DOLSA		
Registration	KRG Mayor Office		
	UNHCR	UNHCR	
Information Management	CDO	CDO	
	UNHCR	UNHCR	
	UNICEF	IOM	
	ACTED	ACTED	
Community Services	UNAMI	CDO	
		UNAMI	
	UNHCR	UNHCR	UNHCR
	UNICEF	CDO	KURDS
	KURDS		ACTED
	IRC		KRG

Camp profile

Al-Obaidi Refugee Camp, Al-Qaim, Anbar, Iraq

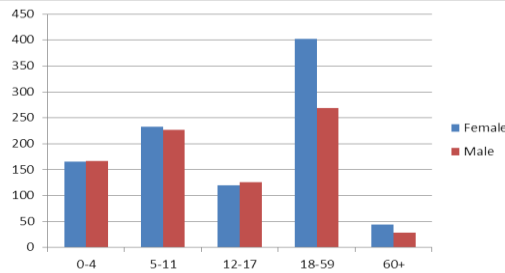
Camp opened: 27.06.2013

As of March 2014



Geographic Snapshot and Contextual Background

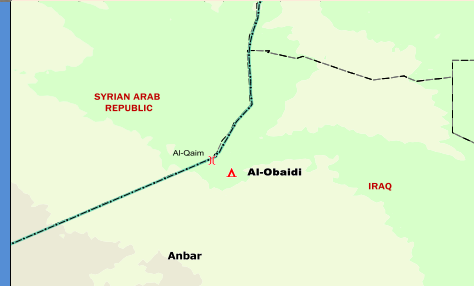
GPS coordinates:	41.219072 E , 34.417309 N
Region and State:	Al-Obaidi, Al -Qaim, Anbar, Iraq.
Size of camp area:	33,000 m²
Pattern in Population Change:	Relocation from Camp 1 and Camp 2
Areas of Origin:	Majority is from Al Bu Kamal and Der Al-Zor.











Refugee Population

approximately
1,781
(Persons Registered)

Planned capacity:
5,000
(Persons)



Needs Met	Minimum Sectoral Data (standard)	Current Sectoral Data	Analysis
	Health: ► Extent Persons of Concern (PoCs) have access to primary health care. 1 health centre for 20,000 persons.	► 1 health post.	There is PHC in the camp providing primary health care.
	WASH: ► Liters of water/person/day: 20 ► Persons per latrine: <20 ► Persons per shower: <20	► Liters of water/person /day: 60-80 ► Persons per latrine: 16-20 ► Persons per showers: 16-20	The sanitation is available in the camp.
	Protection: ► 100 % of PoCs registered on individual basis.	► Population registered on family basis.	Registration Level 2 is completed .
	Food: ► Extent food aid is appropriately distributed. ► Kilocalorie (Kcal)/person/day: 2,100	► Kilocalories person /day: 2100	Quality and quantity of food aid provided.
	Basic Needs: ► 100% of households whose needs for basic and domestic items are met.	► 100 % of households whose needs for basic and domestic items are met.	Refugees received Core Relief Items (CRIs) kits upon arrival in the camp, including distribution of winterization kits.
	Shelter: ► Average camp area per person 30 sq m ► 100% of households living in adequate dwellings.	► Average camp area per person 37.5 sq. m ► 100 % of households living in adequate dwellings.	Shelter and infrastructure established, improved and maintained.
Minimum Sectoral Data Key:  = standard met or exceeded  = standard not met			



Camp profile

Arbat Temporary Refugee Camp, Suleimaniyah, KR - Iraq

Camp opened: 25.08.2013

As of March 2014



Geographic Snapshot and Contextual Background

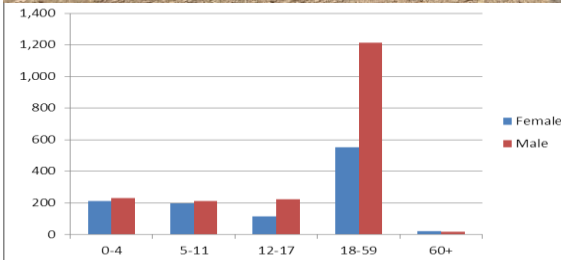
GPS coordinates: 45.56437482 35.40950474

Region and State: Sulaymaniyah. KR - Iraq

Size of camp area: 300,000 m²

Pattern in Population Change: Relocation from Arbat transit camp to Arbat Permanent Camp

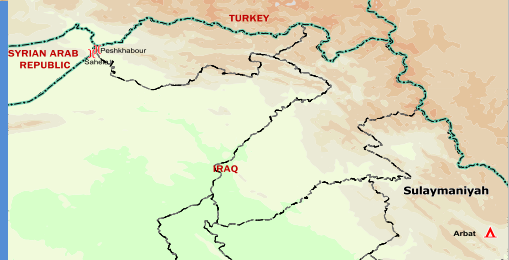
Areas of Origin: Majority is from Qamishli, Syria.

















Refugee Population

approximately
3,000
(Persons Registered)

Planned capacity:
5,000
(Persons)



Distance: Suleimaniyah-Arbat Temporary Camp: 22 kms. (Approx. 20 min.).
Suleimaniyah-Erbil: 190 kms.

Needs Met	Minimum Sectoral Data (standard)	Current Sectoral Data	Analysis
	 Health: ► Extent Persons of Concern (PoCs) have access to primary health care. 1 health centre for 20,000 persons.	► 1 health post.	There is a temporary PHC in the camp for providing primary health care.
	 WASH: ► Liters of water/person /day: 20 ► Persons per latrine: <20 ► Persons per shower: <20	► Liters of water/person /day: 41 ► Persons per latrine: 20 ► Persons per showers: 20	The sanitation is available in the camp
	 Protection: ► 100 % of PoCs registered on individual basis.	► Population registered on family basis.	Registration Level 1 is completed.
	 Food: ► Extent food aid is appropriately distributed. ► Kilocalorie (Kcal)/person/day: 2,100	► Kilocalories person /day: 2,100	Adequate quality and quantity of food aid provided.
	 Basic Needs: ► 100% of households whose needs for basic and domestic items are met.	► 100 % of households whose needs for basic and domestic items are met.	Refugees received Core Relief Items (CRIs) kits upon arrival in the camp including distribution of winterization kits.
	 Shelter: ► Average camp area per person 30 sq m ► 100% of households living in adequate dwellings.	► The planned average area per person: 38.4 sq. m. ► The current average area per person: 33 sq. m. ► 100% of households living in adequate dwellings	Shelter and infrastructure established, improved and maintained.
 = standard met or exceeded  = standard not met			

Camp profile

Basirma Refugee Camp, Erbil, KR - Iraq

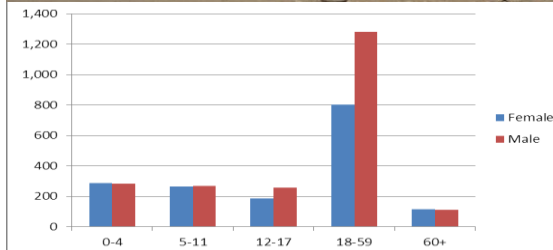
Camp opened: 26.08.2013

As of March 2014



Geographic Snapshot and Contextual Background

GPS coordinates:	44.3667 36.4833
Region and State:	Shaqalawa, Erbil. KR - Iraq
Size of camp area:	150,000 m ²
Pattern in Population Change:	Hosting refugees who entered KR after the 15.8.2013 influx
Areas of Origin:	Majority is from Qamishli and Hasaka in Syria.









Age and Gender Break-down as of 28 Feb. 2014

Refugee Population
approximately
2,923
(Persons Registered)

Planned capacity:
4,580
(Persons)



Distance: Erbil-Basirma Camp : 67 kms.
Trip time from Erbil to Basirma : 1 h 30 min.

Needs Met	Minimum Sectoral Data (standard)	Current Sectoral Data	Analysis
	Health: ► Extent Persons of Concern (PoCs) have access to primary health care. 1 health centre for 20,000 persons.	► 1 Primary health center.	There is a permanent PHC in the camp. Primary health care is provided through the permanent site.
	WASH: ► Liters of water/person /day: 20 ► Persons per latrine: <20 ► Persons per shower: <20	► Liters of water/person /day: 50 ► Persons per latrine: 21 ► Persons per showers: 21	The sanitation is available in the camp.
	Protection: ► 100 % of PoCs registered on individual basis .	► Population registered on family basis.	Registration Level 1 is completed. Verifications and updates ongoing.
	Food: ► Extent food aid is appropriately distributed. ► Kilocalorie (Kcal)/person/day: 2,100	► Kilocalories person /day: 2,100	Adquate quality and quantity of food aid provided.
	Basic Needs: ► 100% of households whose needs for basic and domestic items are met.	► 100 % of households whose needs for basic and domestic items are met.	Refugees received Core Relief Items (CRIs) kits upon arrival in the camp including distribution of winterization kits.
	Shelter: ► Average camp area per person 30 sq m ► 100% of households living in adequate dwellings.	► The planned average area per person: 34 sq. m. ► The current average area per person: 39.2 sq. m. ► 100% of households living in adequate dwellings	Shelter and infrastructure established, improved and maintained.

Minimum Sectoral Data Key:



=standard met or exceeded



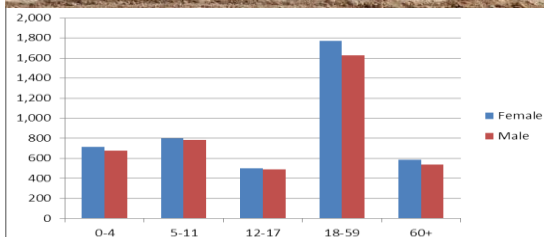
= standard not met

Camp profile

Darashakran Refugee Camp, Erbil, KR - Iraq

Camp opened: 29.09.2013

As of March 2014



Age and Gender Break-down of as of 28 Feb. 2014

Refugee Population

approximately
7,500
(Persons Registered)

Planned capacity:
20,000
(Persons)

Geographic Snapshot and Contextual Background

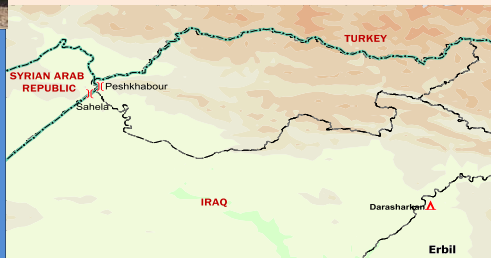
GPS coordinates: 43.888397 36.465401

Region and State: Khabat, Erbil, KR - Iraq













Size of camp area: 1,150,000 m²

Pattern in Population Change: Relocation from transit camps Bekhma, Baharka and Kawrgosk Camps.

Areas of Origin: Majority is from Aleppo (Qamishli in Syria).



Distance: Erbil-Darashakran Camp : 41 kms.
Trip time from Erbil to Darashakran: 45 min.

Needs Met	Minimum Sectoral Data (standard)	Current Sectoral Data	Analysis
	Health:  <ul style="list-style-type: none"> ▶ Extent Persons of Concern (PoCs) have access to primary health care. 1 health centre for 20,000 persons. 	<ul style="list-style-type: none"> ▶ 1 health post 	There is a PHC in the camp providing primary health care.
	WASH:  <ul style="list-style-type: none"> ▶ Liters of water/person/day: 20 ▶ Persons per latrine: <20 ▶ Persons per shower: <20 	<ul style="list-style-type: none"> ▶ Liters of water/person /day: 50-70 ▶ Persons per latrine: 6 ▶ Persons per showers: 6 	Sanitation and showers facilities are for each household. Average family size is estimated at 6.
	Protection:  <ul style="list-style-type: none"> ▶ 100 % of PoCs registered on individual basis. 	<ul style="list-style-type: none"> ▶ Population registered on family basis. 	Registration Level 2 is completed and a permanent site of registration is installed.
	Food:  <ul style="list-style-type: none"> ▶ Extent food aid is appropriately distributed. ▶ Kilocalorie (Kcal)/person/day: 2,100 	<ul style="list-style-type: none"> ▶ Kilocalories person /day: 2,100 	Adquate quality and quantity of food aid provided.
	Basic Needs:  <ul style="list-style-type: none"> ▶ 100% of households whose needs for basic and domestic items are met. 	<ul style="list-style-type: none"> ▶ 100 % of households whose needs for basic and domestic items are met 	Refugees received Core Relief Items (CRIs) kits upon arrival in the camp including distribution of winterization kits.
	Shelter:  <ul style="list-style-type: none"> ▶ Average camp area per person 30 sq m ▶ 100% of households living in adequate dwellings. 	<ul style="list-style-type: none"> ▶ The planned average area per person: 62 sq. m. ▶ The current average area per person: 62 sq. m. ▶ 100% of households living in adequate dwellings 	Shelter and infrastructure established, improved and maintained.

Minimum Sectoral Data Key:



=standard met or exceeded



= standard not met

Camp profile

Domiz Refugee Camp, Dohuk, KR - Iraq

Camp opened: 01.04.2012

As of March 2014



Geographic Snapshot and Contextual Background

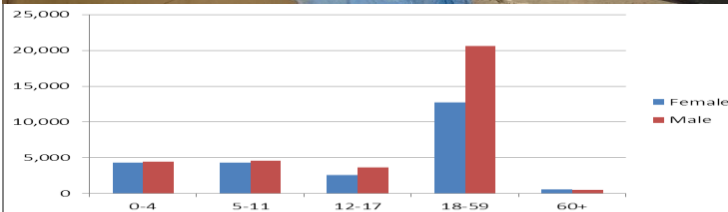
GPS coordinates: 42.89142378 36.78232231

Region and State: Dohuk, KR - Iraq

Size of camp area: 1,142,500 m2

Pattern in Population Change: Domiz camp is closed for reception new arrivals with the exception of family reunification cases.

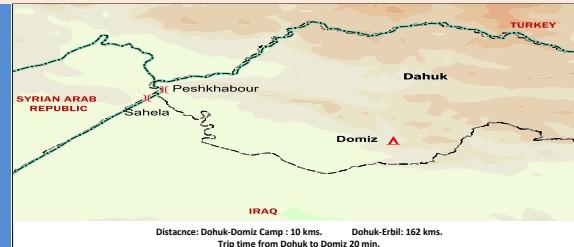
Areas of Origin: Majority is from Kurdish areas in Syria.











Age and Gender Break-down as of 28 Feb. 2014

Refugee Population
approximately
58,500
(Persons Registered)

Planned capacity:
27,000
(Persons)



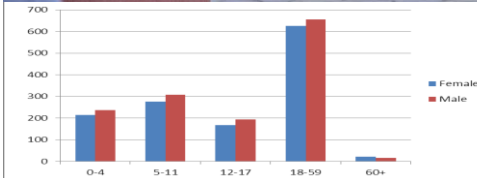
Needs Met	Minimum Sectoral Data (standard)	Current Sectoral Data	Analysis
	Health: ► Extent Persons of Concern (PoCs) have access to primary health care. 1 health centre for 20,000 persons.	► 1 Comprehensive Primary Health Center.	A primary health care is established with one health posts. A Satellite health post was established. Mental health clinic will be merged with the primary health center.
	WASH: ► Liters of water/person /day: =20 ► Persons per latrine: <20 ► Persons per shower: <20	► Liters of water/person /day: average 34 for the entire camp. ► Persons per toilet: estimated at 18-20. This number varies greatly per sector. There a large number of privately build household latrines. ► Persons per showers: very difficult to estimate. Some figures suggest, 40 people per shower, however, many families have private showers in the shelters.	The majority of families have access to piped water, however, there is still some trucking going on. Government and partners are arrived to a final decision about the overall sewage, sanitation scheme, with a decision on the design expected the first week of March. For latrines and showers, although there are temporary/shared service provided for residents, many people have constructed makeshift latrines and showers next to their dwellings.
	Protection: ► 100 % of PoCs registered on individual basis.	► Population registered on family basis.	Registration of non-camp caseload (urban Dohuk) has resumed effective, along with regular registration updates for camp population.
	Food : ► Extent food aid is appropriately distributed. ► Kilocalorie (Kcal)/person/day: 2,100	► Kilocalories person /day: 2,100.	Adquate quality and quantity of food aid provided through food vouchers redeemable in retail shops in Domiz.
	Basic Needs: ► 100% population received the full CRI kits.	► 100 % of households whose needs for basic and domestic items are met.	Refugees received Core Relief Items (CRIs) kits upon the arrival in the camp including distribution of winterization kids.
	Shelter: ► Average camp area per person 30 sq m ► 100% of households living in adequate dwellings	► The planned average area per person: 45 sq. m. ► The current average area per person: 26 sq. m. ► 80% of households living in adequate dwellings.	The area of the camp is not enough to accommodate the existing refugee population. Additional land was allocated, but still to be developed. Relocations from flood prone and irregular areas are ongoing to new developed areas. Some 1800 families are either sharing tents with other families or live in irregular locations and are in need of settlement in proper areas of the camp which are under development.
Minimum Sectoral Data Key:  = standard met or exceeded  = standard not met			

Camp Profile

Gawilan Refugee Camp, Dohuk, KR - Iraq

Camp opened: 29.09.2013

As of March 2014

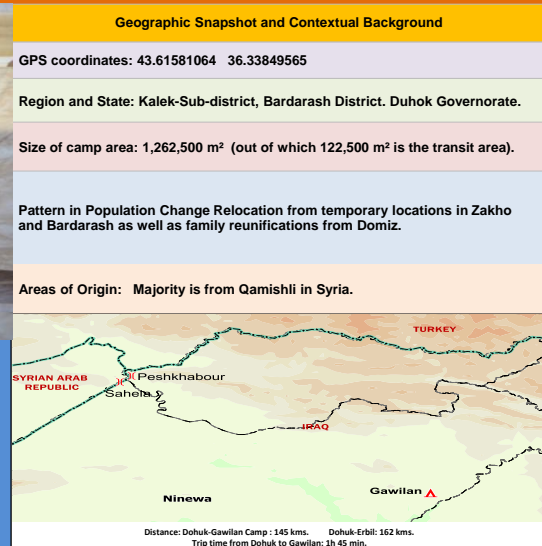














Age and Gender Break-down as of 28 Feb. 2014

Refugee Population



approximately
2,720
(Persons Registered)

**Planned capacity:
29,000
(Persons)**



Needs Met	Minimum Sectoral Data (standard)	Current Sectoral Data	Analysis
	 Health: ► Extent Persons of Concern (PoCs) have access to primary health care. 1 health centre for 20,000 persons.	1 health post.	There is temporary PHC in the camp for providing primary health care.
	 WASH: ► Liters of water/person /day: 20 ► Persons per latrine: <20 ► Persons per shower: <20	► Liters of water/person /day: 60-70. ► Persons per toilet: 19 ► Persons per showers: 5	Water use varied a bit by family. The majority are using between 60-100 liters per day, however, there are those using less and those more. For Showers, it was found that the overwhelming majority (+/- 95%) have constructed makeshift tents adjacent to their dwellings.
	 Protection: ► 100 % of PoCs registered on individual basis.	► Population registered on family basis.	Registration Level 2 is completed and a permanent site of registration is installed.
	 Food: ► Extent food aid is appropriately distributed. ► Kilocalorie (Kcal)/person/day: 2,100	► Kilocalories person /day: Each family was provided with a food voucher	Food Adequate quality and quantity of food aid provided.
	 Basic Needs: ► 100% of households whose needs for basic and domestic items are met.	► 100 % of households whose needs for basic and domestic items are met.	Refugees received Core Relief Items (CRIs) kits upon the arrival in the camp including distribution of winterization kits.
	 Shelter: ► Average camp area per person 30 sq m ► 100% of households living in adequate dwellings	► The planned average area per person: 58 sq. m. ► The current average area per person: 45 sq. m. ► 100% of households living in adequate dwellings.	Shelter and infrastructure in transit area is established, improved and maintained. Development for permanent camp area ongoing for planned population of 22,000 persons, it will be done in phases.

Minimum Sectoral Data Key:

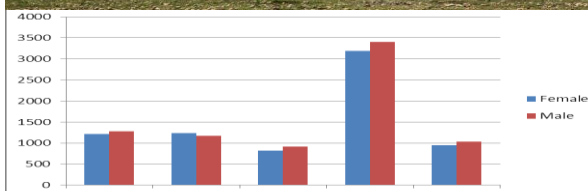
 = standard met or exceeded
  = standard not met

Camp profile

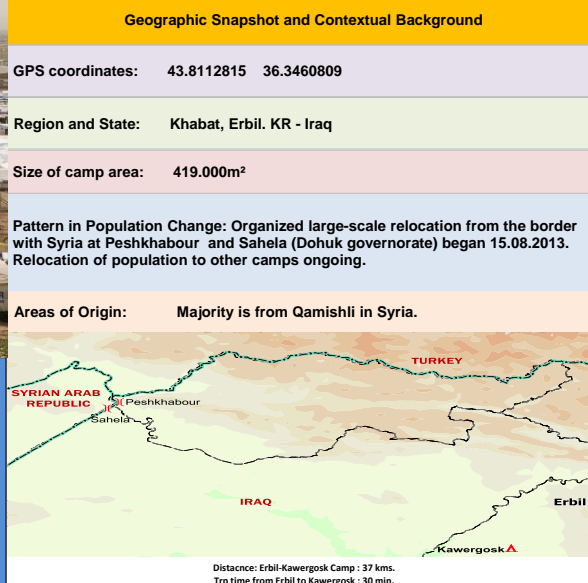
Kawergosk Refugee Camp, Erbil, KR - Iraq













Camp opened: 15.08.2013

As of March 2014



Refugee Population
Approximately
13,412
(Persons Registered)



Needs Met		Minimum Sectoral Data (standard)	Current Sectoral Data	Analysis
		Health: ► Extent Persons of Concern (PoCs) have access to primary health care. 1 health centre for 20,000 persons.	► 1 health Primary Health Care.	There is a permanent PHC in the camp for providing primary health care.
		WASH: ► Liters of water/person /day: 20 ► Persons per latrine: <20 ► Persons per shower: <20	► Liters of water/person /day: 35-40 ► Persons per latrine: 35 ► Persons per showers: NA. Currently most people have created private areas to bathe in/around their shelters as the prefab showers were not accepted by the population.	Pump stations under construction. Operation and maintenance of facilities and sanitation works on the permanent plots are ongoing.
		Protection: ► 100 % of PoCs registered on individual basis.	► Population registered on family basis.	Registration Level 1 is completed, verifications and updates ongoing. Registration Level 2 has covered 20% of camp population.
		Food: ► Extent food aid is appropriately distributed. ► Kilocalorie (Kcal)/person/day: 2,100	► Kilocalories person /day: 2,100	Adquate quality and quantity of food aid provided.
		Basic Needs: ► 100% of households whose needs for basic and domestic items are met.	► 100 % of households whose needs for basic and domestic items are met.	Refugees received Core Relief Items (CRIs) kits upon arrival in the camp including distribution of winterization kits.
		Shelter: ► Average camp area per person 30 sq m. ► 100% of households living in adequate dwellings.	► The planned average area per person: 42 sq. m. ► The current average area per person: 41 sq. m. ► 100% of households living in adequate dwellings.	Shelter and infrastructure established, improved and maintained.

Minimum Sectoral Data Key:



=standard met or exceeded



= standard not met

Camp profile

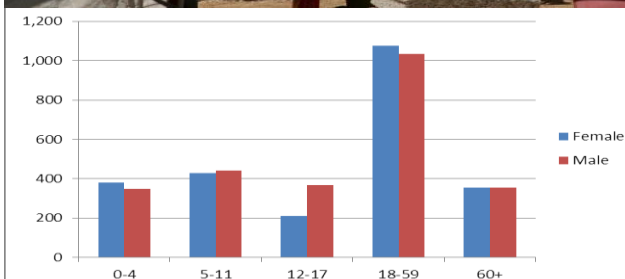
Qushtapa Refugee Camp, Erbil, KR - Iraq

As of March 2014



Geographic Snapshot and Contextual Background

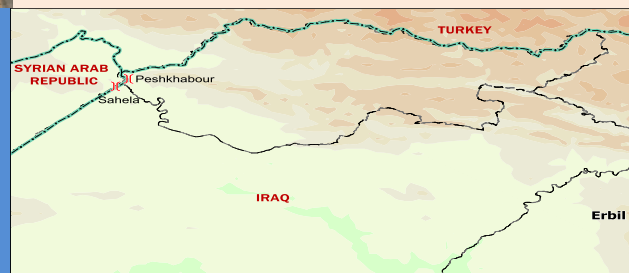
GPS coordinates:	43.98089111 36.019313
Region and State:	Qushtapa, Erbil. KR - Iraq
Size of camp area:	426,000 m ²
Pattern in Population Change:	Hosting refugees who entered KR after the 15.8.2013 influx.
Areas of Origin:	Majority is from Qamishli, Diralok and Hassaka in Syria

















Refugee Population

approximately
4,373
(Persons Registered)

Planned capacity:
7,860
(Persons)



Distance: Erbil-Qushtapa Camp : 23 kms.
Trip time from Erbil to Qushtapa: 1h.

Needs Met		Minimum Sectoral Data (standard)	Current Sectoral Data	Analysis
		Health: ► Extent Persons of Concern (PoCs) have access to primary health care. 1 health centre for 20,000 persons.	► 1 comprehensive primary health care.	There is a permanent PHC in the camp for providing primary health care.
		WASH: ► Liters of water/person /day: 20 ► Persons per latrine: <20 ► Persons per shower: <20	► Liters of water/person /day: 50 ► Persons per latrine: 20 ► Persons per showers: 20	The sanitation is available in the camp. Verifications and updates continue.
		Protection: ► 100 % of PoCs registered on individual basis	► Population registered on family basis.	Registration Level 1 is completed. Verifications and updates ongoing. Registration Level 2 has covered 20% of camp population.
		Food: ► Extent food aid is appropriately distributed. ► Kilocalorie (Kcal)/person/day: 2,100	► Kilocalories person /day: 2,100	Adquate quality and quantity of food aid provided.
		Basic Needs : ► 100% of households whose needs for basic and domestic items are met	► 100 % of households whose needs for basic and domestic items are met	Refugees received Core Relief Items (CRIs) kits upon arrival in the camp including distribution of winterization kits.
		Shelter: ► Average camp area per person 30 sq m ► 100% of households living in adequate dwellings	► The planned average area per person: 52 sq. m. ► The current average area per person: 88 sq. m. ► 100% of households living in adequate dwellings.	Shelter and infrastructure established, improved and maintained.
Minimum Sectoral Data Key:		 = standard met or exceeded	 = standard not met	

These information products and all other information about Syrian Refugees Response Plan (RRP) are found on:

Iraq Web Portal: www.data.unhcr.org

For more information about Refugee Response Plan (RRP), please consult:

**2014 Syria Regional Response Plan – Strategic Overview
(Pages 113-201 for Iraq)**

<http://www.unhcr.org/syriarrp6/>

If you have comments or you wish to publish documents of your agency on the Web Portal, please contact:

Information Management Unit UNHCR Erbil:

irqerbim@unhcr.org