


SYRIA REFUGEE RESPONSE



LEBANON Bekaa Governorate

Education Working Group

Implementation of Education Activities - October 2013 to April 2014

WG Members implementing Formal Education Second Shift





Education Sector Working Group
UNHCR Kerstin Karlstrom, karlstro@unhcr.org
UNICEF Nathalie Hamoudi, nhamoudi@unicef.org
FIELD CO-ORDINATORS
Rawad Zakhour, zakhourr@unhcr.org
Sarah Shouman, sshouman@unicef.org
Cezar Al Fakh, calfakh@unicef.org

GIS and Mapping by UNHCR and UNICEF
For more information and updates contact
Aoife Long, along@unicef.org

Data Sources:
- The Education Sector Data is based on Activity Info reporting.

All data used were the best available at the time of map production.

The boundaries, names, and designations used on this map do not
imply official endorsement or acceptance by the
United Nations, UNICEF or UNHCR.

Legend

Formal Education Second Shift

Number of Children

115 - 260
261 - 431
432 - 649
650 - 1378
1379 - 2337
Governorate
Caza
Cadastral

0 5 10 20 Kilometers

Location Diagram

North
Bekaa
Mount Lebanon
South
El Nabatieh