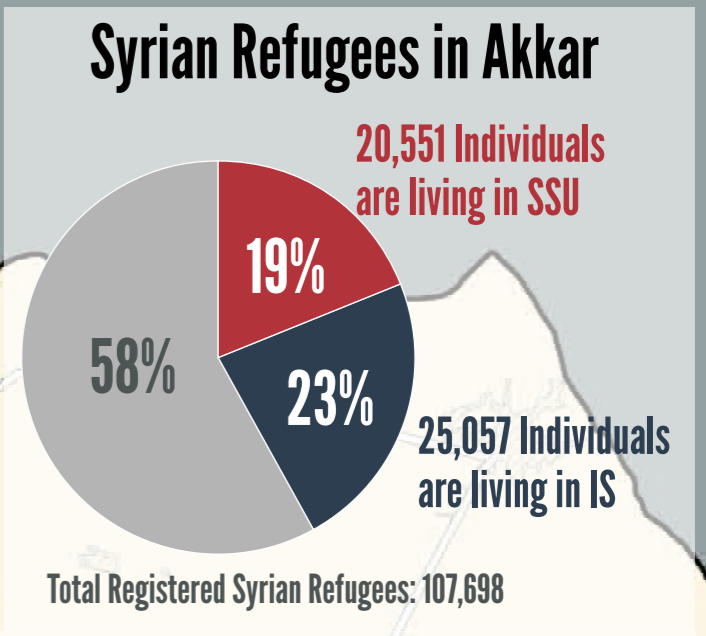
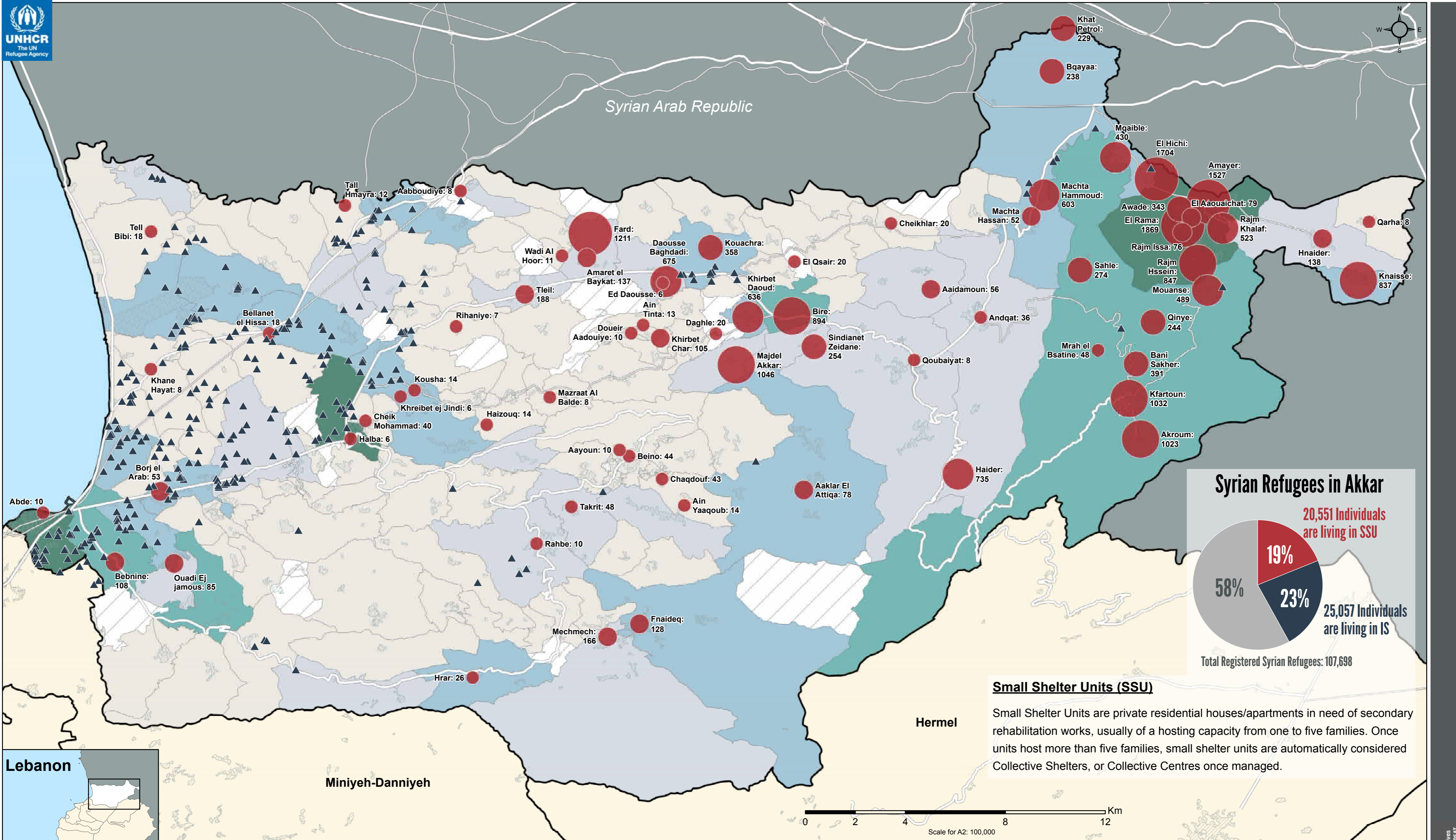


Lebanon - Akkar Governorate

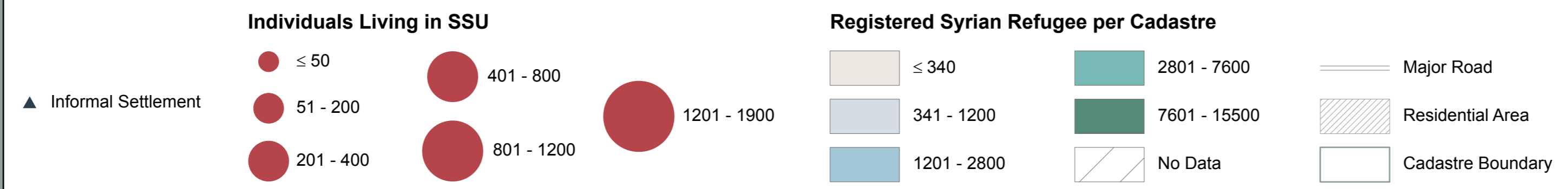
Registered Syrian Refugees Living in Small Shelter Units - August 2014

For Humanitarian Use Only
Production date : 09 September 2014



Small Shelter Units (SSU)

Small Shelter Units are private residential houses/apartments in need of secondary rehabilitation works, usually of a hosting capacity from one to five families. Once units host more than five families, small shelter units are automatically considered Collective Shelters, or Collective Centres once managed.



Data Source:
- Administrative boundaries, Roads: GADM, OSM
- REACH IS Mapping 3rd Sweep (June, July 2014)
- SSU data: Shelter WG (August 2014)
- Registered Syrian refugee population: ProGres August 2014

Coordinate System: WGS84
File: REACH_LBN_Akkar_Map_Shelter_SyrianInSSU_08Sept2014_A2_Eng_V2
Contact: reach.mapping@impact-initiatives.org

Note: Data, designations and boundaries contained on this map are not warranted to be error-free and do not imply acceptance by the REACH partners, associates, donors or any other stakeholder mentioned on this map.