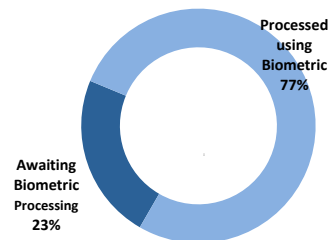


Total Active Registered Syrians **629,883**

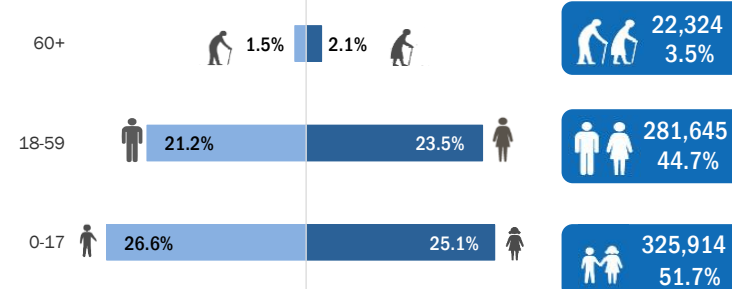
Urban
521,771
82.8%

Camps
108,112
17.2%

Biometric Statistics (IRIS)



Age-Gender Breakdown



Standard Age and Gender

Age	0-4	5-11	12-17	18-35	36-59	60+	Total	%
Female	51,432	65,967	40,945	95,896	52,185	12,966	319,391	50.7%
Male	54,433	69,539	43,598	88,713	44,851	9,358	310,492	49.3%
Total	105,865	135,506	84,543	184,609	97,036	22,324	629,883	100%
	16.8%	21.5%	13.4%	29.3%	15.4%	3.5%		

Place of Origin

Place of Origin	Count	%
Dar'a	283,914	45.1%
Homs	100,457	15.9%
Rural Damascus	77,050	12.2%
Aleppo	50,115	8.0%
Damascus	49,049	7.8%
Hama	30,568	4.9%
Ar-raqqa	9,984	1.6%
Idleb	9,725	1.5%
Al-hasakeh	4,492	0.7%
Deir-ez-zor	3,327	0.5%
Quneitra	2,915	0.5%
Lattakia	1,195	0.2%
As-sweida	1,114	0.2%
Tartous	335	0.1%
Other	5,643	0.9%

Specific Needs

Specific Need	Count	%
Specific legal and physical protection needs	42,979	6.8%
Child at risk	41,391	6.6%
Serious medical condition	33,124	5.3%
Woman at risk	24,562	3.9%
Single parent	17,486	2.8%
Disability	14,782	2.3%
Older person at risk	4,696	0.7%
Unaccompanied or separated child	4,635	0.7%
Total	183,655	29.2%

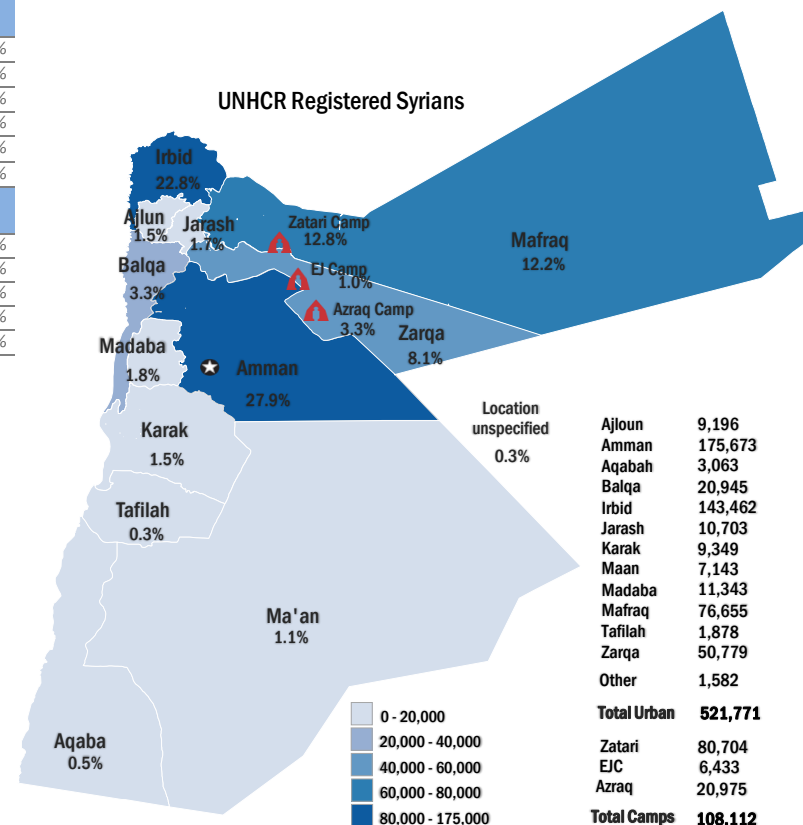
* An individual can have more than one specific need

Arrivals

Year	Count	%
Pre-2011	9,423	1.5%
2011	22,653	3.6%
2012	183,872	29.2%
2013	315,410	50.1%
2014	83,396	13.2%
2015	15,129	2.4%

Registration Trend

Year	Count	%
2011	2,361	0.3%
2012	129,338	13.7%
2013	665,227	70.7%
2014	121,392	12.9%
2015	22,618	2.4%



Ajloun	9,196
Amman	175,673
Aqabah	3,063
Balqa	20,945
Irbid	143,462
Jarash	10,703
Karak	9,349
Maan	7,143
Madaba	11,343
Mafraq	76,655
Tafilah	1,878
Zarqa	50,779
Other	1,582
Total Urban	521,771
Zatari	80,704
EJC	6,433
Azraq	20,975
Total Camps	108,112

* Coloured map only reflects refugees living outside camps.

Syrian Registration Trend since 01 March 2011

