

NETHOPE

## Syrian Refugee response:

### Overview map of Vukovarsko-Srijemska, Croatia

November 28, 2015

#### Border Crossing Status



Closed



Open



Unknown

Major Roads

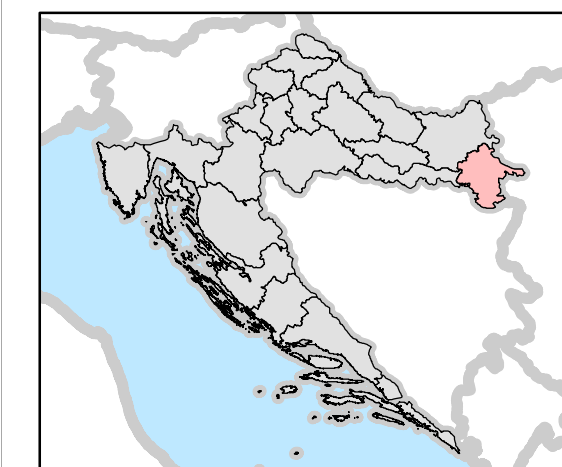
Railways



Child Friendly Space



Camp



#### Data Sources:

Administrative Boundaries - GADM

Roads and Railways: OSM

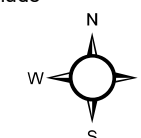
Settlements: Geonames

Border Crossings: OSM (some also added manually and not verified)

Situational Information - Sources include UNHCR and NetHope

Kilometers

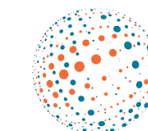
0 10



Contact: [crisisdata@nethope.org](mailto:crisisdata@nethope.org)

The designations employed and the presentation of material on this map do not imply expression of any opinion whatsoever on the part of NetHope or its Consortium members concerning the legal status of any country, territory, city or area or of its authorities, or concerning the delimitation of its frontiers or boundaries.





NETHOPE

## Syrian Refugee response:

### Overview map of Koprivničko-Križevačka, Croatia

November 27, 2015

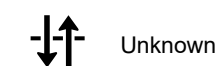
#### Border Crossing Status



Closed



Open



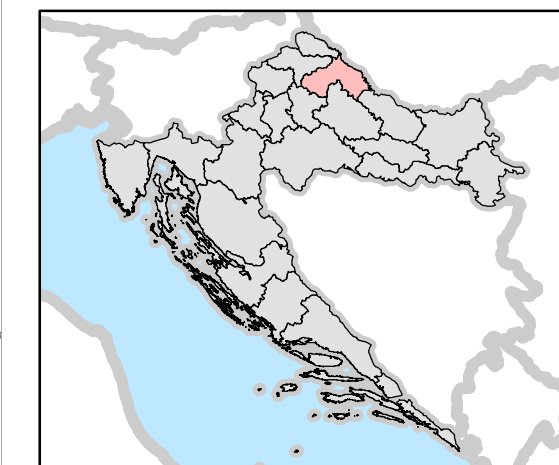
Unknown

Major Roads

Railways



Child Friendly Space



#### Data Sources:

Administrative Boundaries - GADM

Roads and Railways: OSM

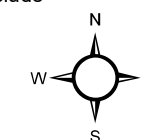
Settlements: Geonames

Border Crossings: OSM (some also added manually and not verified)

Situational Information - Sources include UNHCR and NetHope

Kilometers

0 10

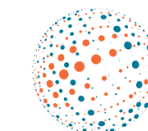


Contact: [crisisdata@nethope.org](mailto:crisisdata@nethope.org)

The designations employed and the presentation of material on this map do not imply expression of any opinion whatsoever on the part of NetHope or its Consortium members concerning the legal status of any country, territory, city or area or of its authorities, or concerning the delimitation of its frontiers or boundaries.







NETHOPE

# Syrian Refugee response: Overview map of Osjecko- Baranjska, Croatia

November 27, 2015

## Border Crossing Status



Closed



Open



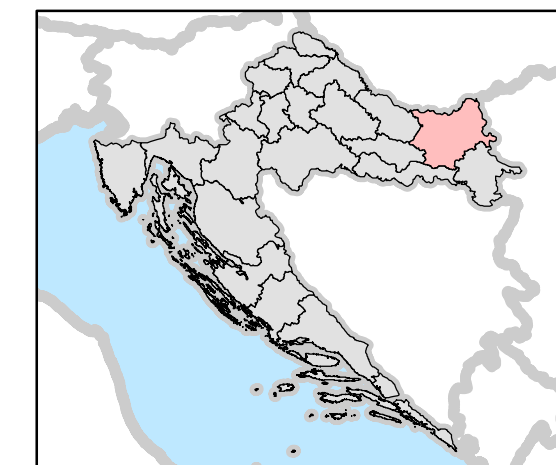
Unknown

Major Roads

Railways



Child Friendly Space



## Data Sources:

Administrative Boundaries - GADM

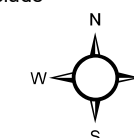
Roads and Railways: OSM

Settlements: Geonames

Border Crossings: OSM (some also added manually and not verified)

Situational Information - Sources include UNHCR and NetHope

Kilometers  
0 10



Contact: [crisisdata@nethope.org](mailto:crisisdata@nethope.org)

The designations employed and the presentation of material on this map do not imply expression of any opinion whatsoever on the part of NetHope or its Consortium members concerning the legal status of any country, territory, city or area or of its authorities, or concerning the delimitation of its frontiers or boundaries.

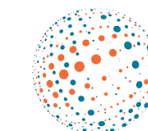


© OpenStreetMap (and) contributors, CC-BY-SA

Please note: the location of this border crossing needs verifying

Barankjsko  
Pretovo Selo  
(Beremend)





NETHOPE

## Syrian Refugee response:

### Overview map of Viroviticko-Podravska, Croatia

November 27, 2015

#### Border Crossing Status



Closed



Open



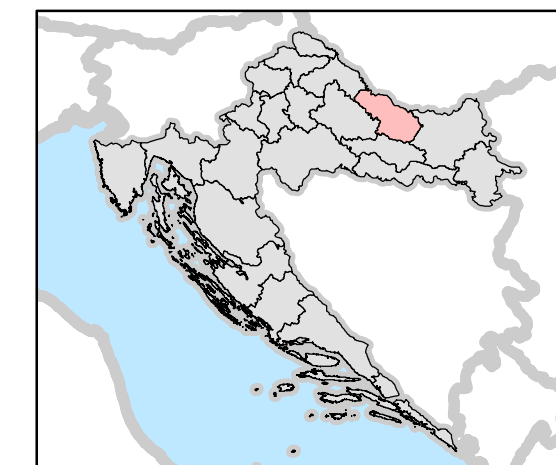
Unknown

Major Roads

Railways



Child Friendly Space



#### Data Sources:

Administrative Boundaries - GADM

Roads and Railways: OSM

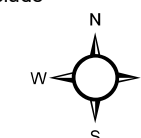
Settlements: Geonames

Border Crossings: OSM (some also added manually and not verified)

Situational Information - Sources include UNHCR and NetHope

Kilometers

0 10



Contact: [crisisdata@nethope.org](mailto:crisisdata@nethope.org)

The designations employed and the presentation of material on this map do not imply expression of any opinion whatsoever on the part of NetHope or its Consortium members concerning the legal status of any country, territory, city or area or of its authorities, or concerning the delimitation of its frontiers or boundaries.

