



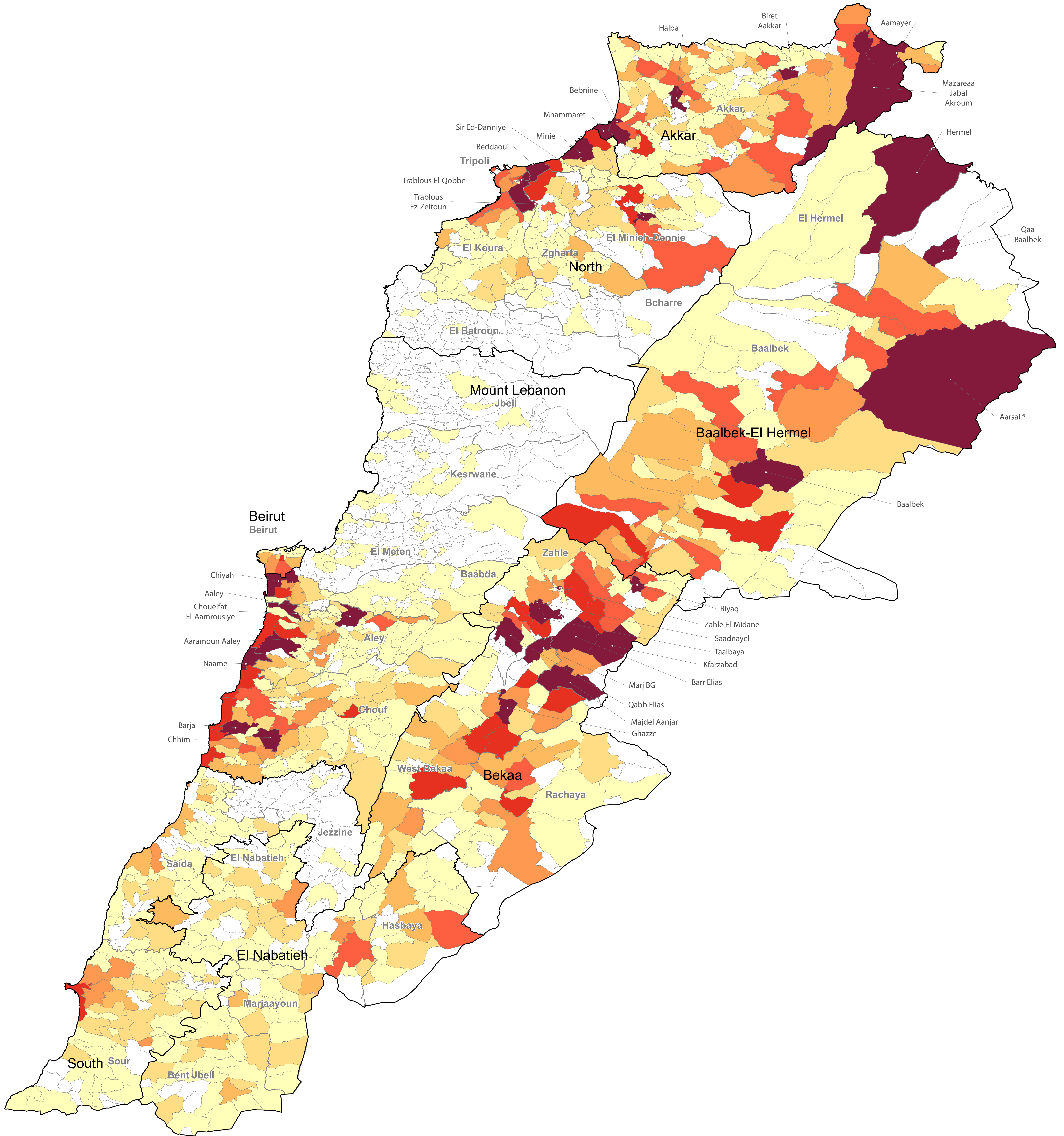
# SYRIA REFUGEE RESPONSE

## Multi-Purpose Cash Assistance Gap in Lebanon: # of eligible households not yet receiving cash

As of November 24 ,2016

This map shows the concentration and number of households eligible for Multi-Purpose Cash Assistance Programme (MCAP) but not yet assisted. Households are eligible for MCAP when determined to be severely economically vulnerable according to a desk formula.

\* Aarsal: Multi-purpose cash programmes are not available in Aarsal due to lack of access and ATM machines

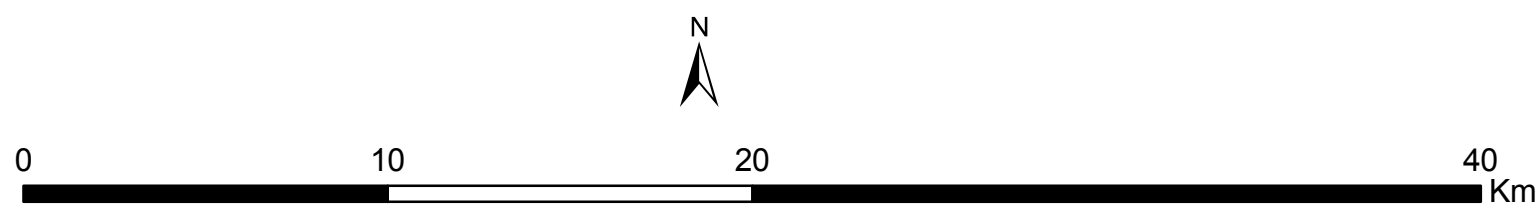
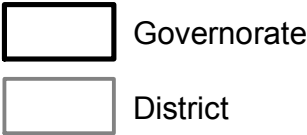
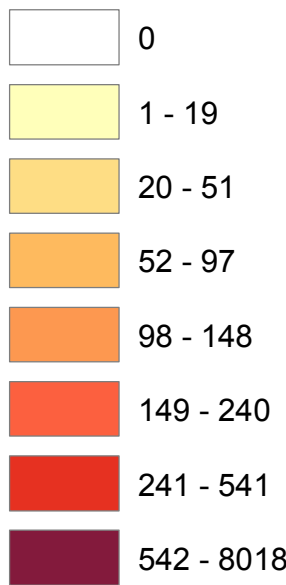


This map has been produced by the Inter-Agency Information Management Unit of UNHCR based on maps and material provided by the Government of Lebanon for operational purposes. It does not constitute an official United Nations map. The designations employed and the presentation of material on this map do not imply the expression of any opinion whatsoever on the part of the Secretariat of the United Nations concerning the legal status of any country, territory, city or area or of its authorities, or concerning the delimitation of its frontiers or boundaries.

Data Sources:  
- Lebanese Border, Caza and Cadastral Boundaries: NP/MLT 2005.  
- Geographic Projection WGS 1984

GIS and Mapping by UNHCR. For information and updates contact: Jad Ghosn: ghosn@unhcr.org, Maroun Sader: sader@unhcr.org

### GAP: # OF IDENTIFIED HOUSEHOLDS NOT YET RECEIVING MCAP



### LOCATION DIAGRAM

