



















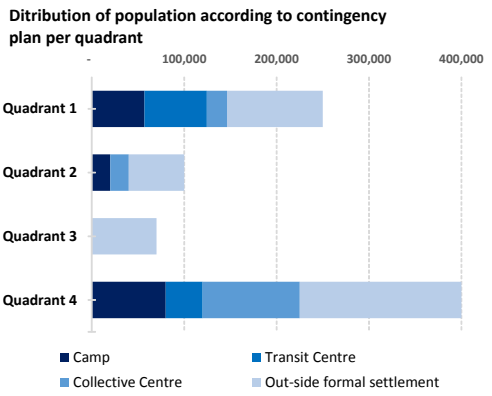


Formal sites

-  Existing camp
-  Camp under construction
-  Collective centre
-  Transit centre camp
-  Dispersed transit centres
-  Proposed camp
-  proposed reception centre
-  Check point
-  Registration site
-  Screening site
-  Governorate capitals
-  District centre
-  Governorate boundary
-  District boundary
-  Road
-  Quadrant 1
-  Quadrant 2
-  Quadrant 3
-  Quadrant 4
-  Standoff Line



Printing date: 21 Aug 2016
Sources: CCCM and Shelter Clusters, JCC
UNHCR, UNCS, UNOCHA
Projection: GCS_WGS_1984

Al Haditha The boundaries and names shown and the designations used on this map do not imply official endorsement or acceptance by the United Nations. Information on map subject to updating based on changes to the contingency plans