

Shelter/NFI/CCCM Cluster Camp Profiling: Kachin & Northern Shan States

Data collection Period : Apr - Jun '2016

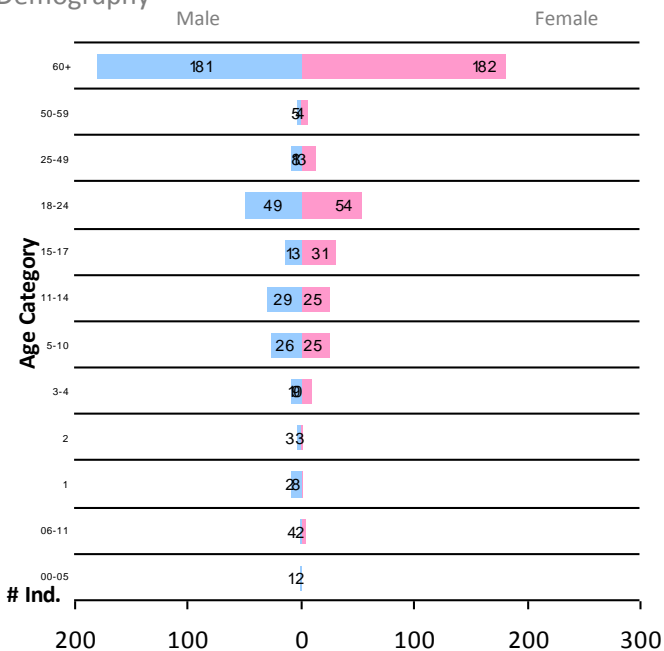
Type of interviewer Enumerator from camp profiling responsible organization

Camp Management		Geographical Data		Access to Services	
Responsible Agency :	U Lay Maung	State/Region :	Shan_North	Regular market	1-5 Miles
Camp Manager :	09403739539	Township :	Namhkan	Drinking waterpoint	1-5 Miles
Contact No. :	09252527649	Village Track/Town	Nawng Hkam	Health facility	1-5 Miles
Date of Establishment :	01/12/2012	Village/Ward	Nawng Hkam	Pre-school/Nursery	1-5 Miles
		Latitude :	97.68	Primary school	1-5 Miles
		Longitude :	23.82	Middle school	1-5 Miles
		Altitude :	0	High school	1-5 Miles









Total Number of IDPs	0
Total Number of Households	70
Total Number of Female	0
Total Number of Male	0



Demography



Access to Services

<div>Shelter/NFI</div> <div><div>Collective_Center</div><div>No</div></div> <div><div>Emergency/Makeshift</div><div>No</div></div> <div><div>Temporary shelter</div><div>Yes</div></div> <div><div>HH(s) still need shelter</div><div>0</div></div> <div><div>Shelters requiring MAJOR Repair</div><div>0</div></div> <div><div>Shelters requiring MINOR Repair</div><div>78</div></div>				<div><div>Camp Coordination & Camp Management</div><div><div>Newly arrived IDPs to camp in last 6 months:</div><div>2</div><div>HH</div><div>Inds</div><div>10</div></div><div><div>POO location of majority arrivals:</div><div>Mansi</div><div>Man Loi</div></div><div><div>Departures from camp in last 6 months:</div><div>10</div><div>53</div></div><div><div>Destination of the majority of departures :</div><div>Other?</div></div><div><div>Location of the majority of departures :</div><div>Kutkai</div><div>Man Loi</div></div><div><div>Is there a complaints mechanism in place ?</div><div>Yes</div></div><div><div>CMC currently in Place :</div><div>No</div></div><div><div>Number of CMC members:</div><div><div>Male</div><div>Female</div></div><div><div>IDP Members</div><div>: 1</div><div>0</div></div><div><div>Non-IDP Members</div><div>: 5</div></div><div><div>Total Members Trained</div><div>: 2</div></div></div></div>			
<div><div>Education</div><div><div><div>Male</div><div>Female</div><div>Teacher</div></div><div><div>Pre-school (ECD) - (age 3-4)</div><div>14</div><div>7</div><div>0</div></div><div><div>Primary (age 5-10)</div><div>40</div><div>44</div><div>0</div></div><div><div>Middle (age 11-14)</div><div>8</div><div>8</div><div>0</div></div><div><div>High (age 15-17)</div><div>2</div><div>4</div><div>0</div></div><div><div>Total</div><div>64</div><div>63</div><div>0</div></div></div></div>							
<div><div>Health</div><div><div>TYPE of the nearest accessible functioning health facility:</div><div>Township Hospital</div></div><div><div>The following staff or health services are regularly available:</div><div>doctors, Nurses, Mid Wives, Preventive Health Care, Patient referral, Immunization, Reproductive Health Care, Primary HealthCare service,</div></div></div>				<div><div>Food</div><div><div>Main type of kitchen(s):</div><div>Communal</div></div><div><div>Proper storage facility for food</div><div>No</div></div><div><div>Food/Cash Management Committee in the camp</div><div>Yes</div></div></div>			
<div><div>Wash</div><div><div>Water need coverage</div><div>100%</div></div><div><div>Latrines coverage</div><div>98%</div><div>Desludging</div><div>No</div></div><div><div>Hygiene kits coverage</div><div>0%</div><div>Waste Management</div><div>No</div></div></div>				<div><div>Livelihood</div><div><div><div>Gender</div><div>Displacement</div><div>MAIN Livelihood activities</div></div><div><div>MALE</div><div>Current</div><div>Farming by own land & Other</div></div><div><div>MALE</div><div>Before</div><div>Farming by own land & Other</div></div><div><div>FEMALE</div><div>Current</div><div>Daily wage worker & Farming by Land Tenancy</div></div><div><div>FEMALE</div><div>Before</div><div>Daily wage worker & Farming by Land Tenancy</div></div></div></div>			
<div><div>Protection</div><div><div>Child_Friendly_Space</div><div>No</div></div><div><div>Child_Friendly_Space_Opening_Hour</div><div></div></div><div><div>#of_Children accessing the facility</div><div></div></div><div><div>Youth_Centre</div><div>No</div></div><div><div>Youth_Centre_Opening_Hour</div><div></div></div><div><div>Youth_Centre_#of_Children</div><div></div></div></div>				<div><div>Women_Girls_Center</div><div>No</div></div> <div><div>Women_girls_centre_Opening_Hour</div><div></div></div> <div><div>Women_girls_centre_Distance (in miles)</div><div>0</div></div> <div><div>Family tracing service available</div><div>No</div></div> <div><div>Referral pathway for protection cases available</div><div>No</div></div> <div><div>Legal services available for camp residents</div><div>No</div></div> <div><div>Electricity/solar panels the whole night?</div><div>No</div></div>			

Vulnerabilities collected

- Lactating women
- Mentally disabled
- Older person at risk
- Persons with serious medical condition
- Physically disabled
- Pregnant women
- Separated children (<18)
- Single headed households
- Unaccompanied children (<18)

Number of vulnerable people in the camp : 52