

### Context

Wau POC area adjacent to UNMISS was established in June 2016, following violence in and around Wau town, making it the most recently established POC in South Sudan. It is also the most congested POC in the country, with 39,165 IDPs sheltering on just 200,000 m<sup>2</sup> of land.

### Sector overview

Sector	Indicator	Target	Achieved	Implementing Agencies
<b>CCCM</b>	Land area per person	30m <sup>2</sup>	<b>5.08m<sup>2</sup></b>	● IOM
<b>Shelter/NFI</b>	% of IDPs covered with non-food items	100%	<b>100%</b>	● IOM
	Average floor area/person	>3.5m <sup>2</sup>	-	○
<b>WASH</b>	Water availability (liters per person per day)	>15	<b>14.7</b>	● IOM
	# people per water tap	<250	<b>190</b>	● IOM
	# people per latrine	<50	<b>41</b>	● Oxfam, UNICEF
	# people per shower	<100	<b>307</b>	● Oxfam, UNICEF
<b>Education</b>	Students to teacher ratio	<50:1	<b>61:1</b>	● UNICEF, AFOD, War Child Canada,
	% of enrollment in primary school	100%	<b>37%</b>	● Peace Corps
<b>Food/Livelihood</b>	% of household receiving food ration	100%	<b>100%</b>	● ACTED, WFP
<b>Health</b>	Mortality below 5 years of age	<2	<b>0.42</b>	● IMC, IOM, MSF, UNICEF, WHO
	Total crude mortality	<2	<b>0.11</b>	●
<b>Nutrition</b>	% of SAM prevalence below 5 years of age (by MUAC)	<2%	<b>0.90%</b>	● Johanniter
	% of GAM prevalence below 5 years of age (by MUAC)	<10%	<b>10.13%</b>	●
<b>Protection</b>	% of general protection cases identified and referred	100%	<b>50.95%</b>	○ UNHCR, WDG IOM
	# people with specific needs identified and assisted	3,000	<b>1,088</b>	○
<b>GBV</b>	People reached with GBV prevention/response messages	28,000	<b>2,266</b>	○ UNFPA, IMC
<b>Child Protection</b>	Missing and unaccompanied children identified/assisted	100	<b>91</b>	○ UNICEF, Hold the Child

● Target reached    ● Target more than 50% reached    ● Target less than 50% reached

### Current priority needs

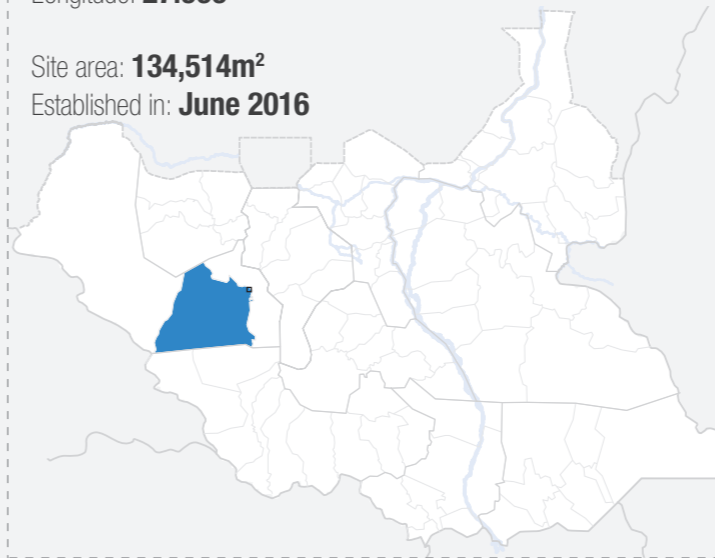
- 1 Relocation of IDPs into new extension site
- 2 Registration of new arrivals
- 3 Installation of perimeter lights

### Site overview

#### Site location

Latitude: **7.717°**  
Longitude: **27.966°**

Site area: **134,514m<sup>2</sup>**  
Established in: **June 2016**



### Pre-displacement area of residence

Wau - 94%  
Raja - 2%  
Other areas - 4%

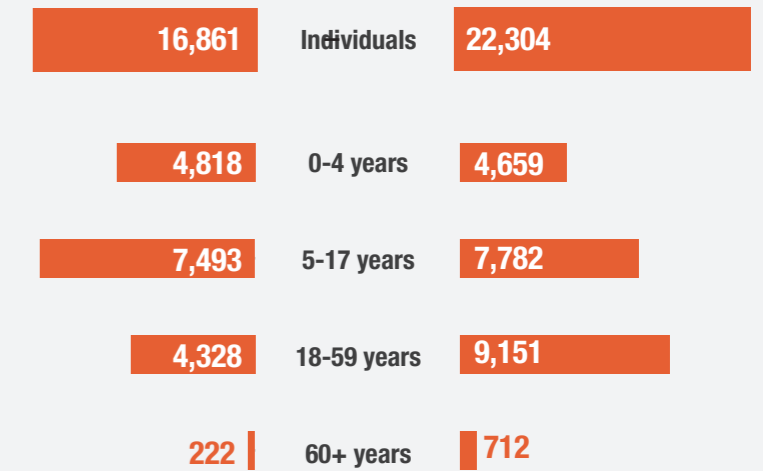
### Site population

#### Population demographic

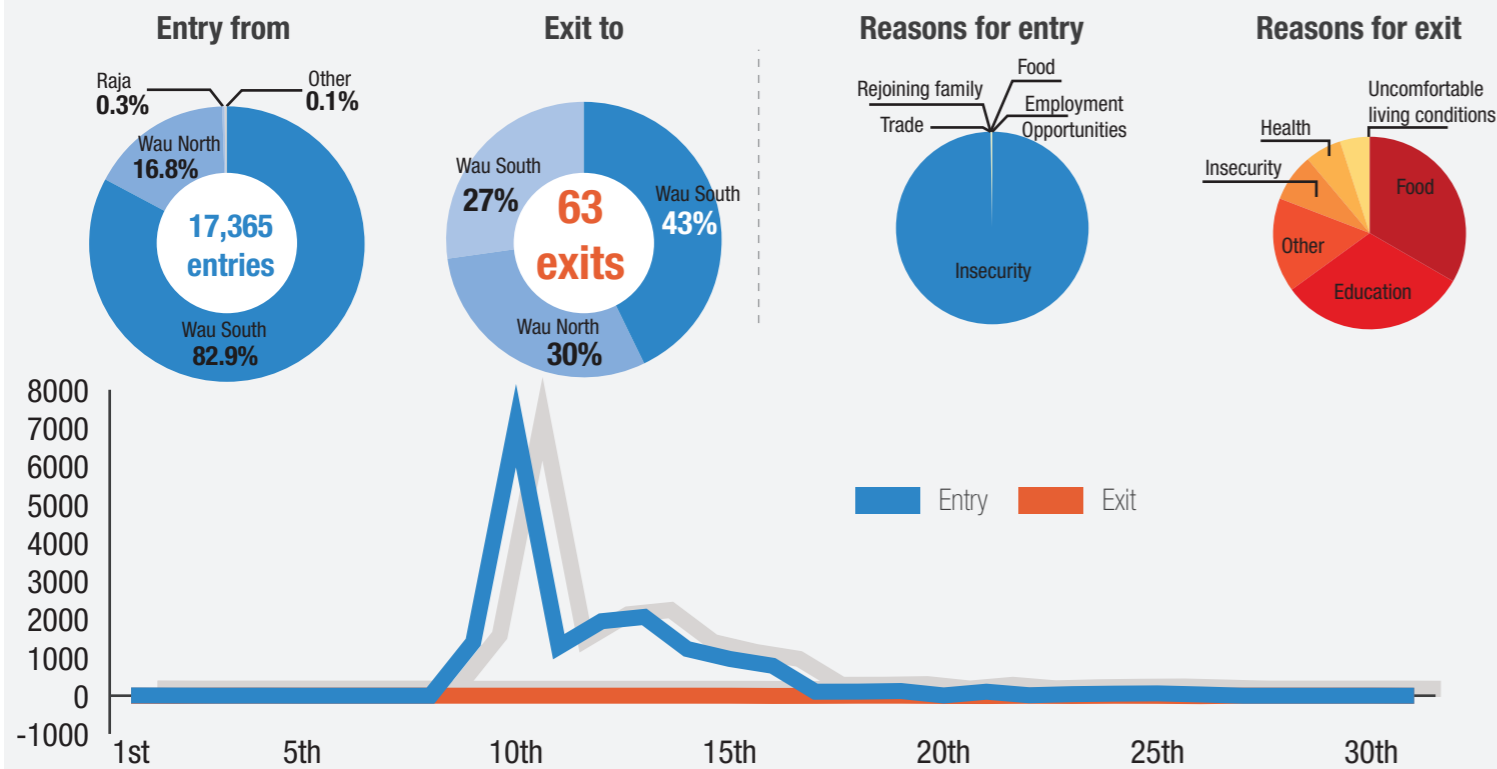
Current population as of April 2017

**9,672 households**  
**39,165 individuals**

**Male**      **Female**



### Movement Trend Tracking (MTT) for the period



### PoC Site Map

