

Background

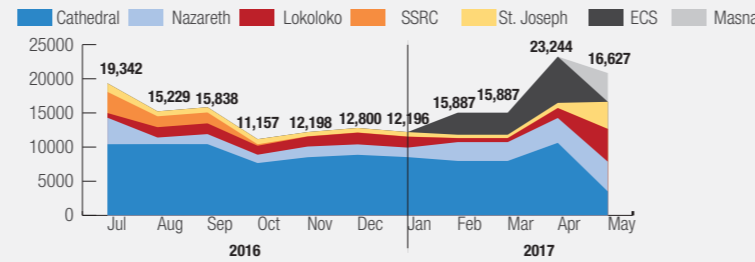
The Wau collective sites were established in June 2016, following violent clashes in and around Wau town. Currently there are four Collective Centers, Cathedral, Nazareth, Lokoloko and St. Joseph. Since then the protection centres have been protecting thousands of people. A fifth collective site, ECS was established in February 2017 hosting IDPs mainly from Jur River following clashes in the area. In April 2017, all IDPs were evicted from ECS and the site closed, with some IDPs being moved to Masna, 7km south of Wau town.

Sector overview

Sector	Indicator	Target	CATHEDRAL		NAZARETH		LOKOLOKO		ST. JOSEPH		MASNA	
			Achieved	Agencies	Achieved	Agencies	Achieved	Agencies	Achieved	Agencies	Achieved	Agencies
CCCM	Land area per person	30m ²	5.91m ²	ACTED	1.09m ²	ACTED	4.09m ²	ACTED	36.13m ²	ACTED	-	ACTED
Shelter/NFI	% of IDPs covered with non-food items	100%	-	IOM	100%	IOM	100%	IOM	100%	IOM	-	IOM
WASH	Water availability (liters per person per day)	>15	7	OXFAM	17.3	IOM	13	OXFAM, UNICEF	16.5	UNICEF	-	OXFAM, IOM
	Number of people per water tap (*Per Borehole)	<250	203		1822		726*		378*		-	IOM
	Number of people per latrine	<50	65		146		60		38		-	IOM
	Number of people per shower	<100	171		455.5		133		76		-	IOM
Education	Students to teacher ratio	<50:1	50:1	NRC	-	War Child	50:1	NRC	-	UNICEF	-	UNICEF
	% of enrollment in primary school	100%	7.06%	NRC	-	Canada	7.36%		-		-	
	% of household receiving food ration	100%	-	UCDC	-	UCDC	-	UCDC	-	UCDC	15.24%	CARD
Food/Livelihood	Crude mortality rate	<2	0	WHO, IOM	0	WHO, IOM	0	WHO	0	WHO/IOM	0	WHO, IOM
	Mortality below 5 years of age	<2	0.04	WHO, IOM	0.04		0.04		0.04		0.04	
Nutrition	% of GAM prevalence below 5 years of age (by MUAC)	<10%	4%	JIA	13%	JIA	14.4%	JIA	15.3%	JIA	12.4%	AFOD
	% of SAM prevalence below 5 years of age (by MUAC)	<2%	5%	AFOD	5%	AFOD	4.5%	AFOD	3.5%	AFOD	5.2%	Johanniter
Protection	# of general protection cases identified	-	-	UNHCR/IOM	-	UNHCR/IOM	-	UNHCR/IOM	-	UNHCR/IOM	-	UNHCR/IOM
	# of people with special needs assisted	-	-	Hold the	-	Hold the	-	Hold the	0	Hold the	-	Hold the
	# of newly identified Unaccompanied or Separated children	-	2	Child	1	Child	0	Child	1	Child	-	Child
GBV	Number of GBV cases reported	-	-	IOM, IMC	-	IOM, IMC	-	IOM, IMC	-	IOM, IMC	-	IOM, IMC

● Target reached ● Target more than 50% reached ● Target less than 50% reached

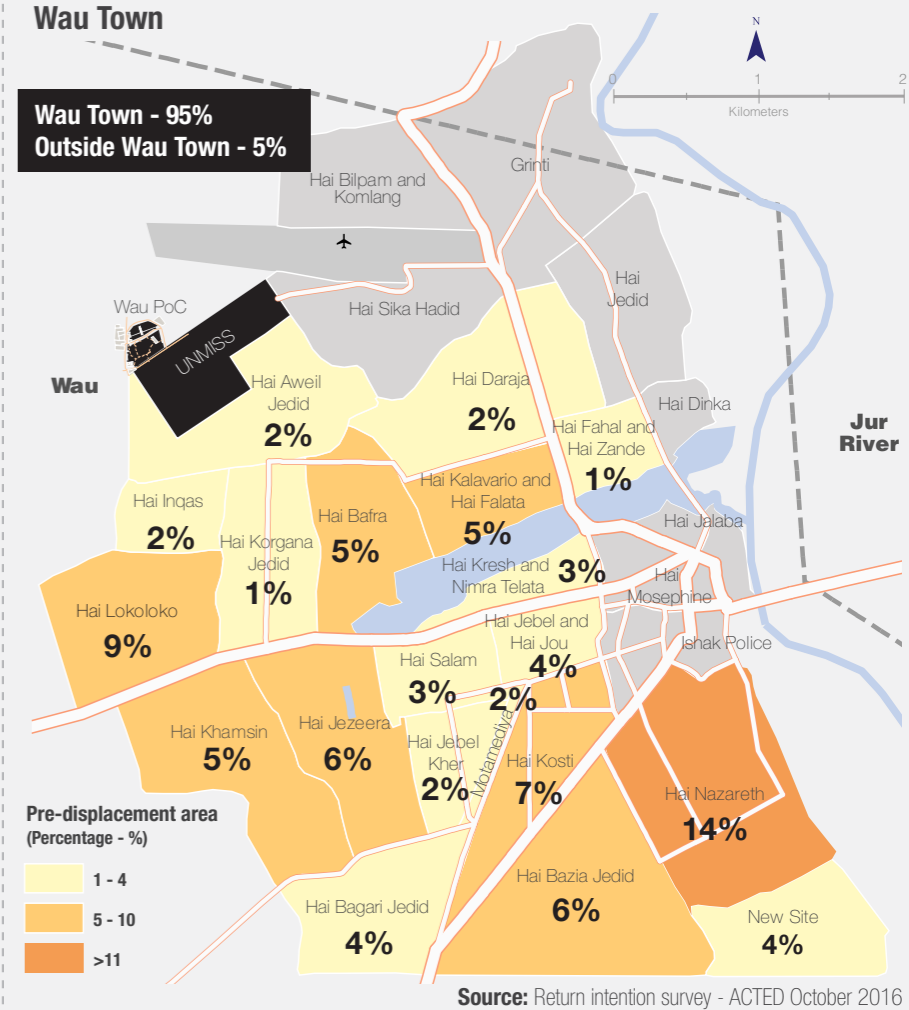
IDPs over time



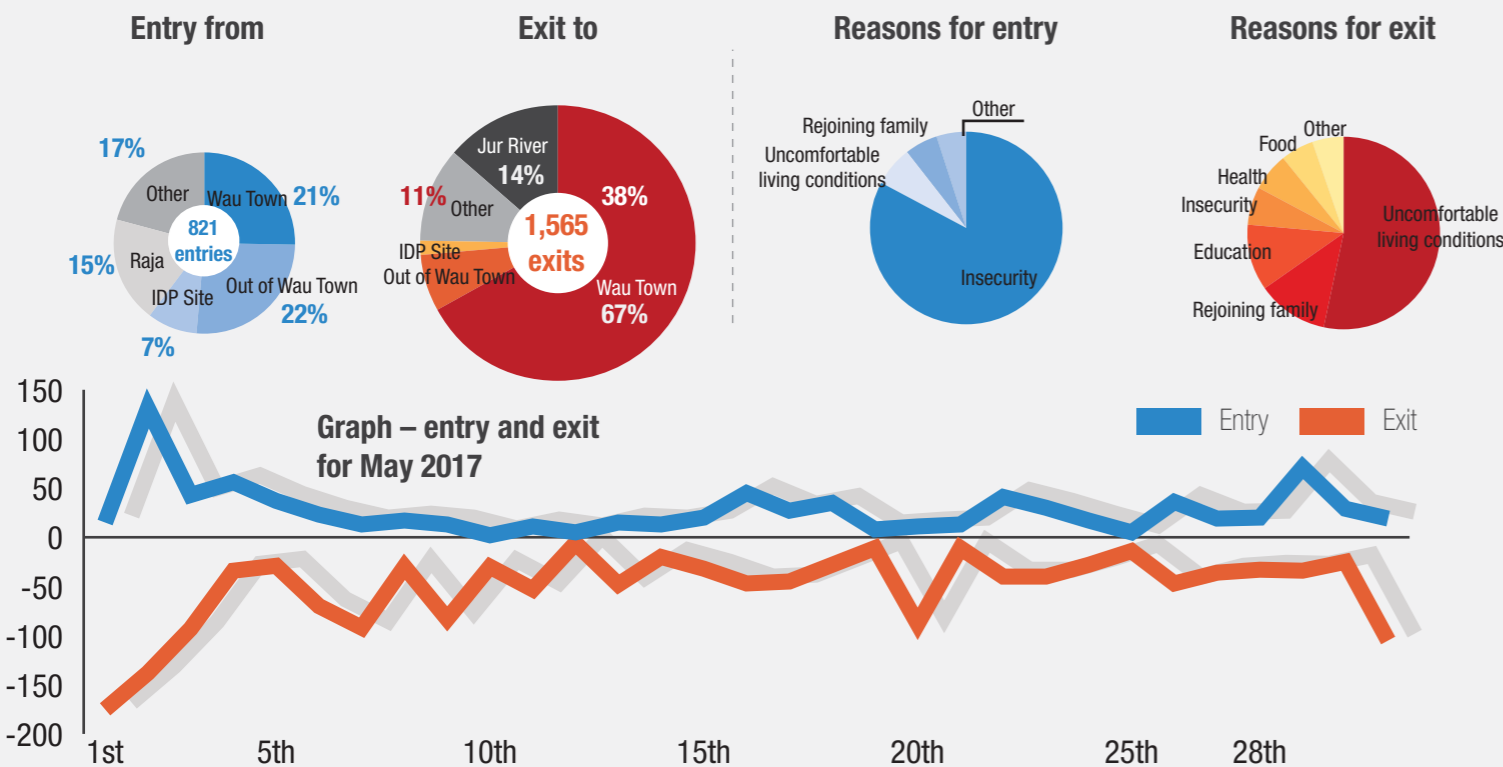
Priority needs

- 1 Shelter
- 2 Protection
- 3 WASH

Pre-displacement area of residence

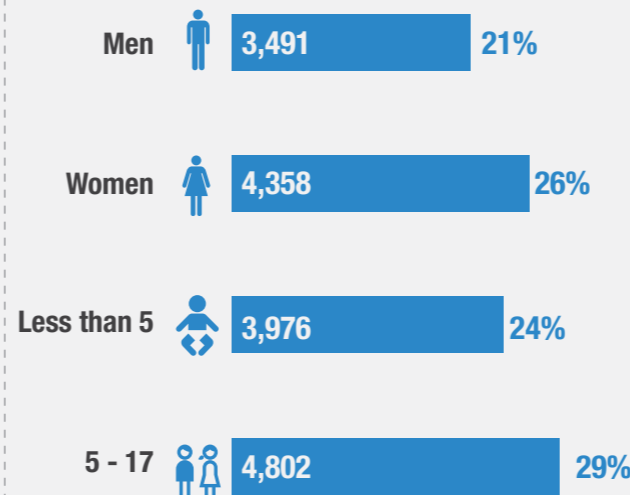


Movement Trend Tracking (MTT) for the period



Site population

Population demographic
Current population as of May 2017
3,224 households
16,627 individuals



Population distribution

