

Key Figures

INTERIM FIGURES - PROVISIONAL AND SUBJECT TO CHANGE

743,000

drought displacements since November 2016

0

arrivals to Mogadishu 1 - 9 Jun 2017

1,600

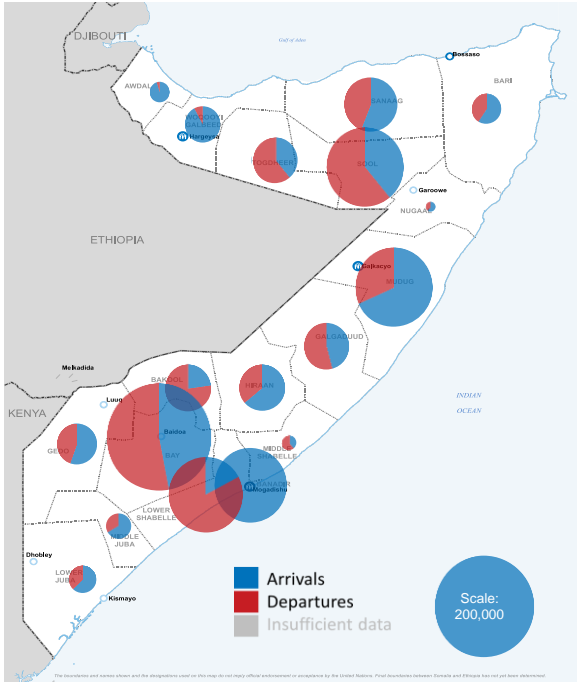
arrivals to Baidoa 1 - 9 Jun 2017

4,800

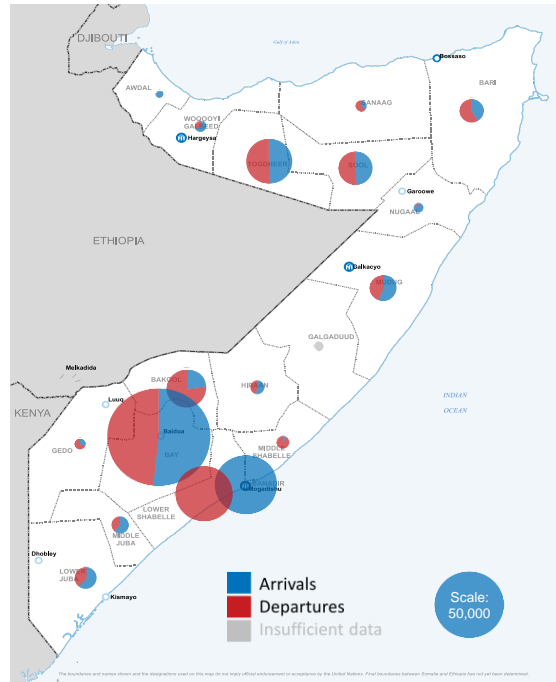
drought-displaced 1 - 9 Jun 2017

The illustrative maps below show the progression of arrivals and departures

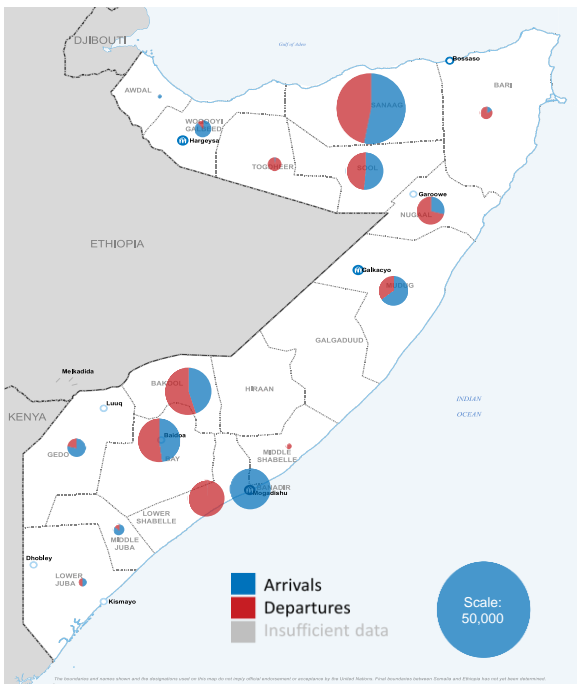
Drought-driven displacements by REGION monitored by PRMN in period: 1 Nov 2016 - 31 March 2017



Drought-driven displacements by REGION monitored by PRMN in period: 1 - 30 April 2017



Drought-driven displacements by REGION monitored by PRMN in period: 1 - 31 May 2017



Trend - top arrivals (destinations) and departures (origins) by region Last 8 weeks ending 9 June 2017

| Region | Arrivals | Departures |
|----------------|------------------------------|--------------------------------|
| | weeks ago | weeks ago |
| | 8 7 6 5 4 3 2 1 0 | 8 7 6 5 4 3 2 1 0 |
| Bay | [Bar chart showing arrivals] | [Bar chart showing departures] |
| Lower Shabelle | | [Bar chart showing departures] |
| Banadir | [Bar chart showing arrivals] | |
| Bakool | [Bar chart showing arrivals] | [Bar chart showing departures] |
| Togdheer | [Bar chart showing arrivals] | [Bar chart showing departures] |
| Sool | [Bar chart showing arrivals] | [Bar chart showing departures] |
| Sanaag | [Bar chart showing arrivals] | [Bar chart showing departures] |
| Mudug | [Bar chart showing arrivals] | [Bar chart showing departures] |
| Bari | | [Bar chart showing departures] |
| Other | [Bar chart showing arrivals] | [Bar chart showing departures] |

Bay, Banadir & Lower Shabelle above are shown with maximum scale of 25,000. Others are shown with maximum scale of 5,000

Contact: SOMMOPMN@unhcr.org

Implementing partner:



About PRMN

The PRMN (Protection & Return Monitoring Network) is a UNHCR-led project which identifies and reports on displacements (including returns) of populations in Somalia. The network also identifies and reports on protection risks and incidents underlying such movements. Only figures collected by PRMN are reported above. Not all displacements in Somalia are captured.

This report should be read in conjunction with the [Notes on PRMN Methodology](https://goo.gl/9uP6MJ) (https://goo.gl/9uP6MJ) which outline the approach and certain limitations.

UNHCR is grateful for the generous contributions of donors who have directly contributed to the UNHCR Somalia operation in 2017



Key Figures

INTERIM FIGURES - PROVISIONAL AND SUBJECT TO CHANGE

Displacements directly attributable to drought

Region of displacement origin

| District of Arrival | Region of Arrival | Total | Monthly Trend | Region of displacement origin | | | | | | | | | | | | | | |
|--|-------------------|----------------|---------------|-------------------------------|----------------|---------------|---------------|---------------|---------------|---------------|---------------|---------------|---------------|---------------|--------------|-----------------|---------------|-------|
| | | | | Bay | Lower Shabelle | Sool | Bakool | Mudug | Sanaag | Togdheer | Galgaduud | Hiraan | Gedo | Bari | Lower Juba | Middle Shabelle | Other | |
| Baidoa | Bay | 162,260 | | 140,732 | | | 20,861 | | | | | | | | | | | 667 |
| Mogadishu | Banadir | 160,461 | | 28,412 | 118,344 | | 7,230 | 239 | | | 1,377 | 96 | | | | | 4,204 | 559 |
| Gaalkacyo | Mudug | 32,204 | | 12 | | | 14 | 30,475 | | | 884 | 19 | | | 727 | | 7 | 66 |
| Belet Weyne | Hiraan | 28,290 | | | | | 2,043 | | | | 17,400 | 8,847 | | | | | | |
| Ceel Afweyn | Sanaag | 25,020 | | | | 4,170 | | | | 17,490 | | | | | | | | 3,360 |
| Ceerigaabo | Sanaag | 24,933 | | | | 6,490 | | | | 18,443 | | | | | | | | |
| Buuhoodle | Togdheer | 23,706 | | | | 4,849 | | | | 336 | 18,521 | | | | | | | |
| Laas Caanood | Sool | 21,962 | | | | 21,925 | | | | 29 | | | | | | | | 8 |
| Xudun | Sool | 15,369 | | | | 14,089 | | | | 1,080 | 200 | | | | | | | |
| Dhuusamarreeb | Galgaduud | 14,017 | | | | | | 3,906 | | | | 3,026 | 7,085 | | | | | |
| Caynabo | Sool | 13,591 | | | | 12,008 | | | | | 1,583 | | | | | | | |
| Gebiley | Woq. Galbeed | 12,952 | | | | 12,036 | | | | 745 | 37 | | | | | | | 134 |
| Afgooye | Lower Shabelle | 12,418 | | | 12,418 | | | | | | | | | | | | | |
| Hargeysa | Woq. Galbeed | 10,523 | | | | 71 | | | | 72 | 8,787 | | | | | | | 1,586 |
| Qardho | Bari | 9,734 | | 31 | 16 | 844 | | | 25 | | | | 22 | 8 | 8,771 | | | 17 |
| Kismaayo | Lower Juba | 9,148 | | | | | | 117 | | | | | | | | | 7,121 | 1,910 |
| Xudur | Bakool | 8,115 | | | | | 8,115 | | | | | | | | | | | |
| Doolow | Gedo | 7,911 | | 1,697 | | | 271 | | | | | | | 5,822 | | | | 121 |
| Borama | Awdal | 7,427 | | | | 254 | | | | 884 | 5,766 | | | | | | | 523 |
| Taleex | Sool | 7,249 | | | | 7,249 | | | | | | | | | | | | |
| Saakow | Middle Juba | 7,018 | | 3,528 | | | 125 | | | | | | | | | | 2,438 | 19 |
| Luuq | Gedo | 5,300 | | | | | 2,221 | | | | | | | 3,079 | | | | |
| Cadaado | Galgaduud | 4,919 | | | | | | 4,589 | | | | 330 | | | | | | |
| Tayeeglow | Bakool | 4,691 | | | | | 4,691 | | | | | | | | | | | |
| Waajid | Bakool | 4,583 | | | | | 4,583 | | | | | | | | | | | |
| Burco | Togdheer | 3,777 | | | | 1,211 | | | | 186 | 2,380 | | | | | | | |
| Baardheere | Gedo | 3,587 | | 1,547 | | | | | | | | | | 2,040 | | | | |
| Afmadow | Lower Juba | 3,402 | | 584 | | | 666 | | | | | | | 672 | | | 215 | 1,265 |
| Qoryooley | Lower Shabelle | 2,401 | | | 2,401 | | | | | | | | | | | | | |
| Eyl | Nugaal | 2,130 | | | | | | 930 | 1,200 | | | | | | | | | |
| Other | | 23,037 | | 2,961 | 2,350 | 423 | 2,869 | 4,137 | 642 | 821 | 392 | 100 | 1,889 | 2,220 | 352 | 1,914 | 1,967 | |
| Total attributable to drought | | 672,135 | | 179,504 | 135,529 | 85,619 | 53,806 | 44,301 | 41,107 | 38,095 | 23,409 | 16,169 | 15,948 | 11,725 | 7,707 | 6,125 | 13,091 | |
| Total related to drought | | 71,289 | | 5,544 | 2,660 | 185 | 1,355 | 55,212 | 6 | 742 | 266 | 557 | 1,524 | 705 | 217 | 113 | 2,203 | |
| Total displacements directly attributable or related to drought | | 743,424 | | 185,048 | 138,189 | 85,804 | 55,161 | 99,513 | 41,113 | 38,837 | 23,675 | 16,726 | 17,472 | 12,430 | 7,924 | 6,238 | 15,294 | |

About PRMN

The PRMN (Protection & Return Monitoring Network) is a UNHCR-led project which identifies and reports on displacements (including returns) of populations in Somalia. The network also identifies and reports on protection risks and incidents underlying such movements. Only figures collected by PRMN are reported above. Not all displacements in Somalia are captured. This report should be read in conjunction with the [Notes on PRMN Methodology](https://goo.gl/9uP6MJ) (https://goo.gl/9uP6MJ) which outline the approach and certain limitations.

Contact:
SOMMOPMN@unhcr.org

Implementing partner:



Key Figures

INTERIM FIGURES - PROVISIONAL AND SUBJECT TO CHANGE

Displacements directly attributable to drought

Region of displacement origin

| District of Arrival | Region of Arrival | Total | Monthly trend | Region of displacement origin | | | | | | | | | | | | |
|---|-------------------|--------------|---------------|-------------------------------|------------|------------|------------|--------------|------------|------------|-------------|-------|--|--|--|------------|
| | | | | Bay | Bakool | Mudug | Galgaduud | Woq. Galbeed | Gedo | Lower Juba | Middle Juba | Other | | | | |
| Baidoa | Bay | 1,566 | | 1,347 | 219 | | | | | | | | | | | |
| Gaalkacyo | Mudug | 695 | | | | 238 | 457 | | | | | | | | | |
| Goldogob | Mudug | 321 | | | | 321 | | | | | | | | | | |
| Tayeeeglow | Bakool | 300 | | | 300 | | | | | | | | | | | |
| Xarardheere | Mudug | 240 | | | | 240 | | | | | | | | | | |
| Xudur | Bakool | 200 | | | 200 | | | | | | | | | | | |
| Berbera | Woq. Galbeed | 106 | | | | | | 106 | | | | | | | | |
| Waaajid | Bakool | 100 | | | 100 | | | | | | | | | | | |
| Saakow | Middle Juba | 93 | | 46 | | | | | | 47 | | | | | | |
| Luuq | Gedo | 46 | | | | | | | 46 | | | | | | | |
| Afmadow | Lower Juba | 24 | | | | | | | | 13 | 11 | | | | | |
| Hargeysa | Woq. Galbeed | 8 | | | | | | 8 | | | | | | | | |
| Other | | | | | | | | | | | | | | | | |
| Total attributable to drought | | 3,699 | | 1,393 | 819 | 799 | 457 | 114 | 93 | 13 | 11 | | | | | |
| Total related to drought | | 1,157 | | 559 | 8 | 27 | 23 | 40 | 242 | | | | | | | 258 |
| Total displacements directly attributable or related to drought in month | | 4,856 | | 1,952 | 827 | 826 | 480 | 154 | 335 | 13 | 11 | | | | | 258 |

About PRMN

The PRMN (Protection & Return Monitoring Network) is a UNHCR-led project which identifies and reports on displacements (including returns) of populations in Somalia. The network also identifies and reports on protection risks and incidents underlying such movements. Only figures collected by PRMN are reported above. Not all displacements in Somalia are captured. This report should be read in conjunction with the [Notes on PRMN Methodology](https://goo.gl/9uP6MJ) (https://goo.gl/9uP6MJ) which outline the approach and certain limitations.

Contact:
SOMMOPMN@unhcr.org

Implementing partner:



ARRIVALS

INTERIM FIGURES - PROVISIONAL AND SUBJECT TO CHANGE

| Region of arrival (ranked by total displacements) | Main reason for displacement given as 'Drought' | | | | | | | | | Other reasons highly correlated to drought or where drought was contributory | | | | | | | | | Total for Drought-related | Grand Total |
|---|---|--------------|---------------|----------------|----------------|----------------|---------------|--------------|----------------------|--|---------------|--------------|--------------|--------------|--------------|--------------|--------------|---------------|------------------------------|----------------|
| | Nov-16 | Dec-16 | Jan-17 | Feb-17 | Mar-17 | Apr-17 | May-17 | Jun-17 | Total for Drought | Nov-16 | Dec-16 | Jan-17 | Feb-17 | Mar-17 | Apr-17 | May-17 | Jun-17 | | | |
| Bay | 56 | 434 | 7,663 | 23,802 | 69,750 | 56,044 | 4,697 | 1,566 | 164,012 | 82 | 1,342 | 1,948 | 922 | - | - | 207 | 440 | 4,941 | 168,953 | |
| Banadir | - | 671 | 15,453 | 19,009 | 72,470 | 43,822 | 9,036 | - | 160,461 | 19 | 74 | 114 | 500 | 3 | - | 13 | 26 | 749 | 161,210 | |
| Mudug | 4,974 | 4,371 | 1,140 | 11,321 | 6,741 | 4,259 | 2,365 | 1,256 | 36,427 | 45,227 | 8,684 | 759 | 19 | 386 | 28 | 739 | 48 | 55,890 | 92,317 | |
| Sool | 248 | 136 | 958 | 3,311 | 43,224 | 6,527 | 3,767 | - | 58,171 | 4 | - | - | - | - | - | 158 | - | 162 | 58,333 | |
| Sanaag | - | - | - | - | 31,996 | 3,596 | 14,361 | - | 49,953 | - | - | - | - | - | - | - | - | - | 49,953 | |
| Hiraan | 17,400 | - | - | 240 | 9,587 | 1,063 | - | - | 28,290 | - | - | - | - | - | - | - | - | - | 28,290 | |
| Togdheer | 59 | 24 | - | 3,228 | 12,818 | 11,782 | 21 | - | 27,932 | - | - | - | - | - | 210 | - | - | 210 | 28,142 | |
| Woq. Galbeed | 59 | 12 | 19,384 | 404 | 2,491 | 942 | 1,098 | 114 | 24,504 | 134 | 133 | 184 | 614 | 127 | 116 | 347 | 198 | 1,853 | 26,357 | |
| Gedo | 846 | 491 | 4,967 | 8,567 | 2,552 | 426 | 288 | 46 | 18,183 | 85 | 153 | 427 | - | - | - | 1,209 | 344 | 2,218 | 20,401 | |
| Bakool | 271 | 425 | 475 | 469 | 8,101 | 3,732 | 5,307 | 600 | 19,380 | - | - | - | 114 | 130 | - | 45 | - | 289 | 19,669 | |
| Galgaduud | - | - | 37 | 13,186 | 6,096 | - | - | - | 19,319 | - | - | - | - | - | - | - | - | - | 19,319 | |
| Lower Shabelle | - | - | 43 | 8,289 | 8,802 | - | - | - | 17,134 | 132 | 9 | 424 | 1,265 | 158 | - | 6 | - | 1,994 | 19,128 | |
| Bari | 105 | 180 | 1,307 | 2,300 | 6,567 | 2,365 | 68 | - | 12,892 | 94 | 61 | 51 | 28 | 84 | 282 | 90 | 86 | 776 | 13,668 | |
| Lower Juba | 64 | - | 16 | 2,669 | 6,593 | 3,093 | 196 | 24 | 12,655 | 132 | 34 | - | - | 5 | - | 3 | - | 174 | 12,829 | |
| Middle Juba | 134 | 175 | 1,033 | 3,063 | 2,968 | 1,955 | 602 | 93 | 10,023 | 299 | 406 | 254 | - | - | 27 | - | - | 986 | 11,009 | |
| Awdal | 444 | 353 | 4,845 | 1,335 | 407 | 163 | - | - | 7,547 | 14 | 42 | 83 | 49 | 205 | 536 | 103 | 15 | 1,047 | 8,594 | |
| Nugaal | - | - | 351 | 513 | 412 | 902 | 1,200 | - | 3,378 | - | - | - | - | - | - | - | - | - | 3,378 | |
| Middle Shabelle | 149 | - | 6 | 883 | 688 | 148 | - | - | 1,874 | - | - | - | - | - | - | - | - | - | 1,874 | |
| TOTAL | 24,809 | 7,272 | 57,678 | 102,589 | 292,263 | 140,819 | 43,006 | 3,699 | 672,135 | 46,222 | 10,938 | 4,244 | 3,511 | 1,098 | 1,199 | 2,920 | 1,157 | 71,289 | 743,424 | |

ORIGINS

| Region of origin (ranked by total displacements) | Main reason for displacement given as 'Drought' | | | | | | | | | Other reasons highly correlated to drought or where drought was contributory | | | | | | | | | Total for Drought-related | Grand Total |
|--|---|--------------|---------------|----------------|----------------|----------------|---------------|--------------|----------------------|--|---------------|--------------|--------------|--------------|--------------|--------------|--------------|---------------|------------------------------|----------------|
| | Nov-16 | Dec-16 | Jan-17 | Feb-17 | Mar-17 | Apr-17 | May-17 | Jun-17 | Total for Drought | Nov-16 | Dec-16 | Jan-17 | Feb-17 | Mar-17 | Apr-17 | May-17 | Jun-17 | | | |
| Bay | 167 | 814 | 14,128 | 31,499 | 73,403 | 52,713 | 5,387 | 1,393 | 179,504 | 275 | 1,171 | 2,134 | 508 | - | 27 | 870 | 559 | 5,544 | 185,048 | |
| Lower Shabelle | 4 | 149 | 7,409 | 16,517 | 67,412 | 36,833 | 7,205 | - | 135,529 | 146 | 137 | 418 | 1,778 | 171 | - | 3 | 7 | 2,660 | 138,189 | |
| Mudug | 4,974 | 4,429 | 1,614 | 16,894 | 10,602 | 3,335 | 1,654 | 799 | 44,301 | 45,021 | 8,685 | 755 | 23 | 392 | 8 | 301 | 27 | 55,212 | 99,513 | |
| Sool | 304 | 190 | 13,418 | 4,817 | 56,449 | 6,739 | 3,702 | - | 85,619 | 4 | - | 7 | - | 12 | 4 | 158 | - | 185 | 85,804 | |
| Bakool | 993 | 686 | 4,567 | 6,190 | 21,291 | 12,634 | 6,626 | 819 | 53,806 | 10 | 236 | 384 | 538 | 130 | - | 49 | 8 | 1,355 | 55,161 | |
| Sanaag | 65 | 6 | 1,087 | 682 | 23,184 | 3,506 | 12,577 | - | 41,107 | - | 4 | - | - | - | - | - | 2 | 6 | 41,113 | |
| Togdheer | 471 | 365 | 9,972 | 2,689 | 11,559 | 12,035 | 1,004 | - | 38,095 | - | - | 21 | 480 | 12 | 210 | 5 | 14 | 742 | 38,837 | |
| Galgaduud | 17,406 | 61 | 179 | 2,457 | 2,760 | 89 | - | 457 | 23,409 | 30 | 38 | 42 | 23 | 34 | 36 | 40 | 23 | 266 | 23,675 | |
| Gedo | 128 | 428 | 2,721 | 8,509 | 2,657 | 996 | 416 | 93 | 15,948 | 171 | 373 | 167 | - | - | - | 571 | 242 | 1,524 | 17,472 | |
| Hiraan | - | - | - | 6,579 | 8,628 | 955 | 7 | - | 16,169 | 16 | 22 | 47 | 14 | 38 | 52 | 316 | 52 | 557 | 16,726 | |
| Bari | 62 | 144 | 203 | 1,487 | 5,365 | 3,728 | 736 | - | 11,725 | 16 | 11 | 14 | 35 | 19 | 280 | 245 | 85 | 705 | 12,430 | |
| Lower Juba | 83 | - | 16 | 1,167 | 4,325 | 1,917 | 186 | 13 | 7,707 | 142 | 61 | - | - | 5 | 6 | 3 | - | 217 | 7,924 | |
| Middle Shabelle | 149 | - | 100 | 1,184 | 1,402 | 3,090 | 200 | - | 6,125 | - | 20 | 39 | 4 | 27 | 6 | - | 17 | 113 | 6,238 | |
| Middle Juba | - | - | 467 | 1,475 | 2,221 | 1,266 | 112 | 11 | 5,552 | - | 5 | 8 | - | - | - | - | - | 13 | 5,565 | |
| Nugaal | 3 | - | 355 | 126 | 260 | 481 | 3,000 | - | 4,225 | 259 | 24 | 24 | 36 | 33 | 13 | 77 | 22 | 488 | 4,713 | |
| Woq. Galbeed | - | - | 1,438 | 309 | 340 | 418 | 187 | 114 | 2,806 | - | - | - | - | 9 | 17 | 85 | 40 | 151 | 2,957 | |
| Awdal | - | - | - | - | 405 | 8 | 7 | - | 420 | - | - | - | - | 150 | 515 | 44 | 8 | 717 | 1,137 | |
| Banadir | - | - | 4 | 8 | - | 76 | - | - | 88 | 132 | 151 | 184 | 72 | 66 | 25 | 153 | 51 | 834 | 922 | |
| TOTAL | 24,809 | 7,272 | 57,678 | 102,589 | 292,263 | 140,819 | 43,006 | 3,699 | 672,135 | 46,222 | 10,938 | 4,244 | 3,511 | 1,098 | 1,199 | 2,920 | 1,157 | 71,289 | 743,424 | |

The PRMN (Protection & Return Monitoring Network) is a UNHCR-led project which identifies and reports on displacements (including returns) of populations in Somalia. The network also identifies and reports on protection risks and incidents underlying such movements. Only figures collected by PR MN are reported above. Not all displacements in Somalia are captured. Verification of reports from the field is a continuous process and may result in adjustments to figures reported in previous months. This should be read in conjunction with the [Notes on PRMN Methodology](https://goo.gl/9uP6Mj) (https://goo.gl/9uP6Mj) which outline the approach and limitations.

Contact:
SOMMOPMN@unhcr.org

Implementing
partner:

