

The sectors' selected indicators reflect achievements by end July 2017 against sectors' objectives outlined in the humanitarian and resilience plan.

**8** Sectors  
**9** UN and NGOs: Lead/co-lead agencies

**30** Appealing agencies

**90<sup>+</sup>** partners: Government, UN and NGOs



3,293 girls and boys are received specialised child protection services



19,774 persons received SGBV services



56,371 individuals receiving food assistance (cash, voucher or in-kind)



1,200 individuals received food & agricultural livelihoods support



30,004 children (5-17 years, boys and girls) enrolled in formal general education



85 classrooms constructed, established or rehabilitated



196,259 consultations for target population in primary health care services



10 health facilities supported



6,816 HHs received core relief items in-kind



5,319 HHs receiving unconditional, sector-specific or emergency cash assistance



881 HHs outside of camps received assistance for shelter or shelter upgrades



777 HHs in camps received assistance for shelter or shelter upgrades



82,758 people with access to adequate quantity of safe water through temporary provision



10,453 people with access to appropriate sanitation facilities and services



367 of individuals supported to establish or scale up businesses (microfinance, small grants, etc.)



1,961 of individuals who benefited from job referral mechanisms

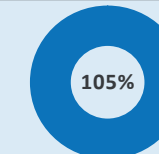


## Syrian Refugees Population



235,000 Expected by the end 2017

246,434 Registered in September 2017

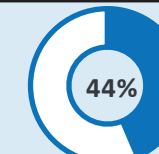


## Funding Status

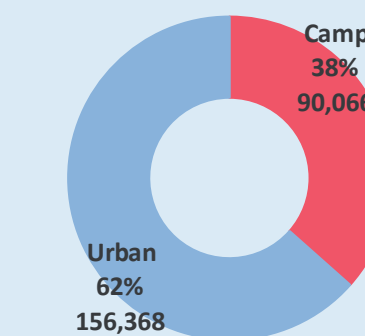


USD 228.1 million required in 2017

USD 99.3 million received by August



## Camp/Non-Camp Population



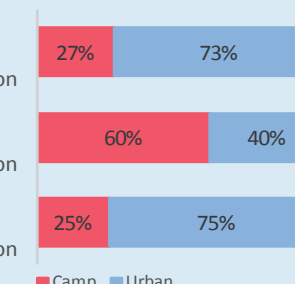
## Population Per Governorate

(238,142 in KR-I)

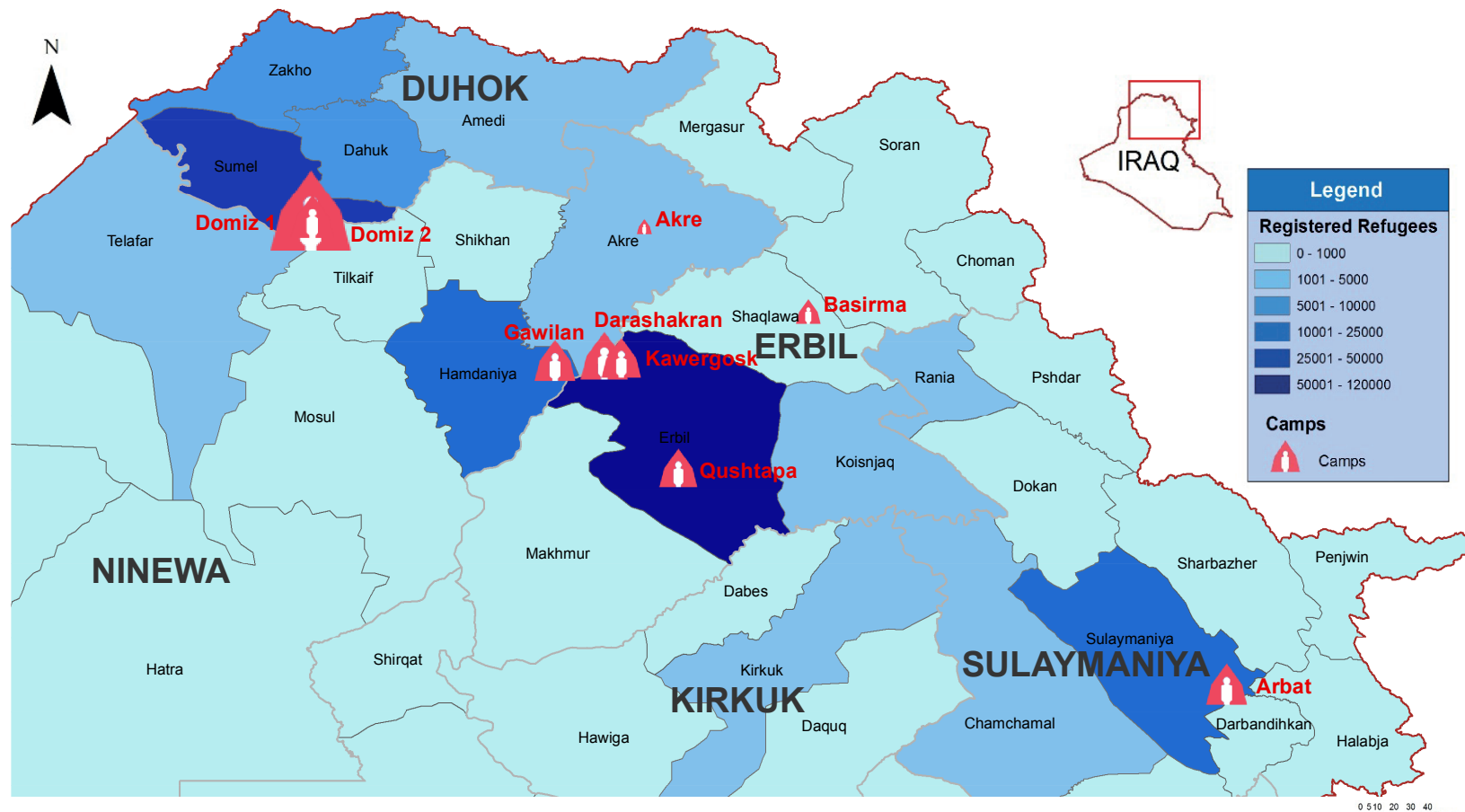
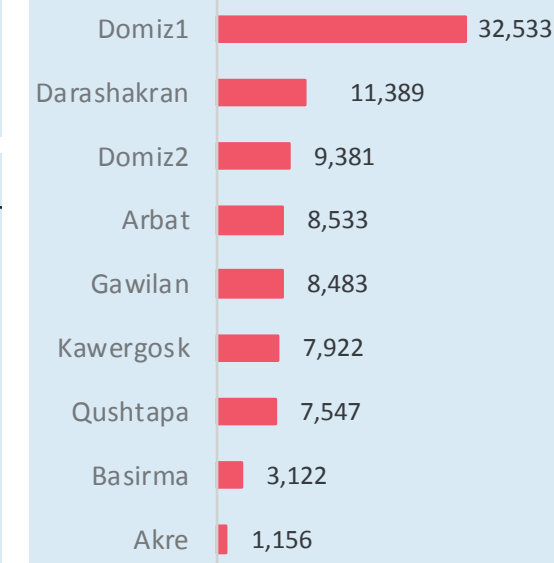
Sulaymaniyah  
32,086 Persons  
%13 from total population

Duhok  
85,779 Persons  
%35 from total population

Erbil  
120,277 Persons  
%49 from total population



## Camp Population: 9 Camps in KRI



The boundaries and names shown and the designations used on this map do not imply official endorsement or acceptance by the United Nations  
Population data source: UNHCR registration unit