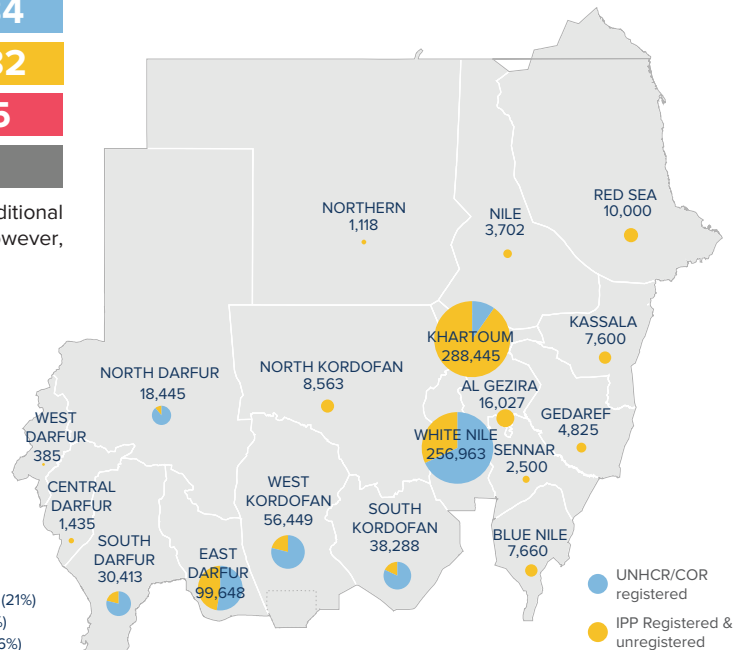
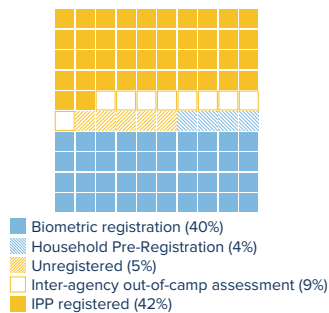
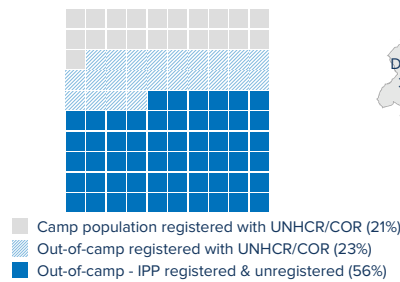
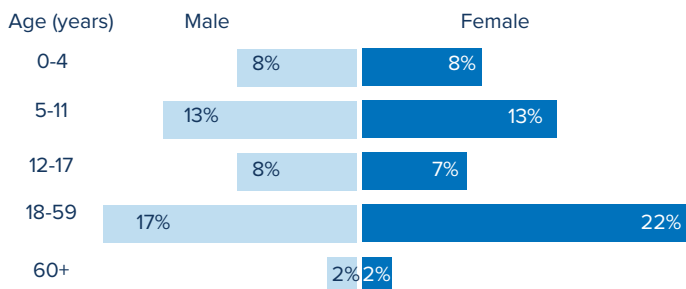


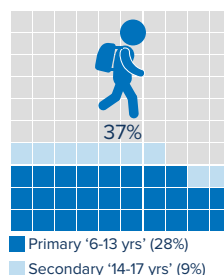
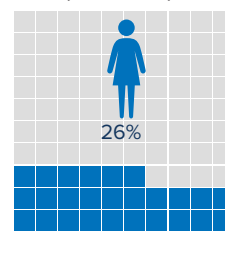
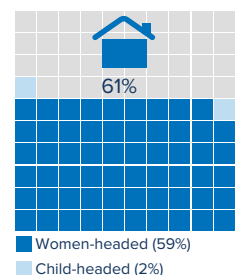
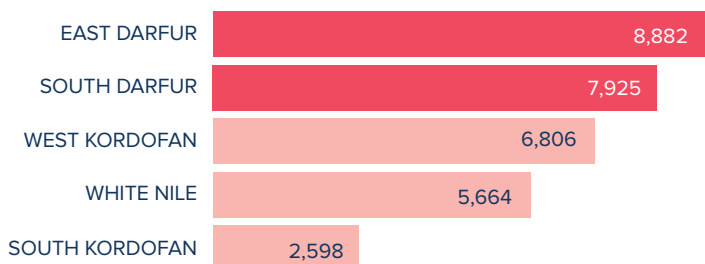
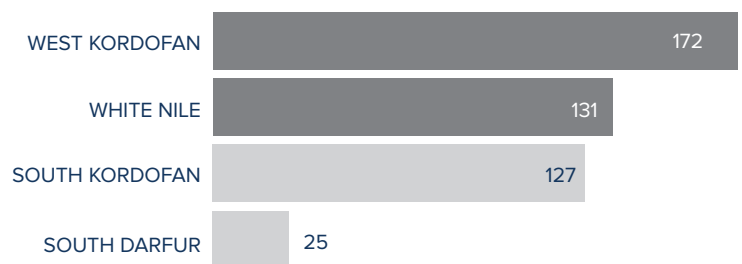
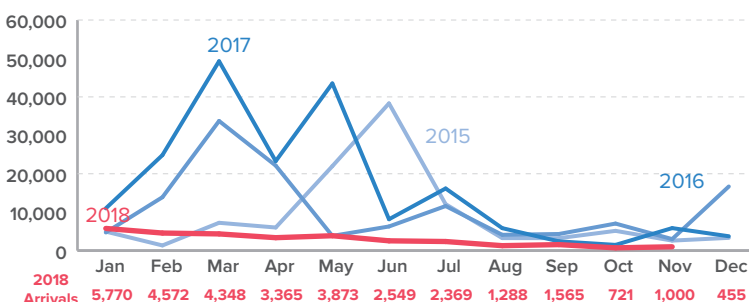
\* Total number of refugees is the sum of the figures in 1 and 2 above. Additional sources estimate a total of 1.3 million South Sudanese refugees in Sudan; however, this data requires verification.

**POPULATION BY STATE**


The boundaries and names shown and the designations used on this map do not imply official endorsement or acceptance by the United Nations.

**BY DATA SOURCE**

**POPULATION DISTRIBUTION**

**AGE-GENDER BREAKDOWN \*\***


\*\*Demographic distribution statistics are based on biometrically registered individuals only

**SCHOOL-AGED CHILDREN (6-17 YRS) \*\***

**REPRODUCTIVE-AGED WOMEN/GIRLS (13-49 YRS)\*\***

**HOUSEHOLD DISTRIBUTION\*\***

**2018 ARRIVALS BY STATE**

**NOV 2018 ARRIVALS BY STATE**

**MONTHLY ARRIVAL TRENDS (2015-2018)**


<sup>1</sup>This figure includes the following:

- 337,640 South Sudanese refugees who were biometrically registered in the UNHCR and COR registration database (proGres).
- 41,594 South Sudanese refugees from household level pre-registration exercise by UNHCR & COR.

<sup>2</sup>This figure includes the following:

- 36,260 individuals from the post-December 2013 arrival population who were identified as unregistered and being targeted by UNHCR & COR in the areas of ongoing registration exercise.
- 81,538 out of camp refugees in White Nile state based on a UNICEF-led inter-agency assessment, not yet registered by IPP or UNHCR/COR.
- 355,434 individuals based on the statistics from finalized registration processes conducted by the Immigration and Passport Police (IPP) covering Darfur states, Kordofan states, Al Gezira, Blue Nile, Gedaref, Kassala, Khartoum, Nile, North Darfur, Northern, Red Sea and Sennar states.