

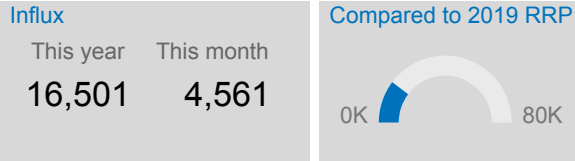


Refugee Influx Dashboard | Joint Border Monitoring

30 April 2019

Uganda Refugee Response

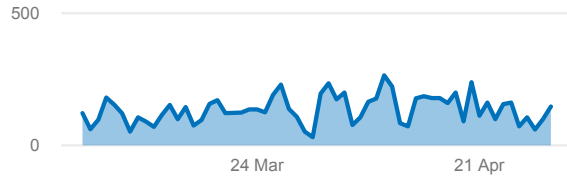
DRC situation



Daily average

Previous month	Current month	Difference	Trend
118	152	29 %	↑

Influx in last 2 months

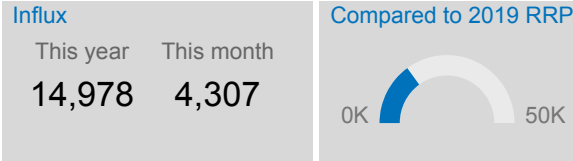


Top 4 entry points this month*

Corridor 1	1,991	38 %	↑
Corridor 5	1,796	12 %	↑
Corridor 2	678	43 %	↑
Corridor 4	96	-28 %	↓

* Corridor 1 (Nteko, Bunagana, Busanja), Corridor 2 (Ishasha/Kihihi, Kyeshero, Butogota, Kabingo), Corridor 4 (Ntoroko), Corridor 5 (Lake Albert)

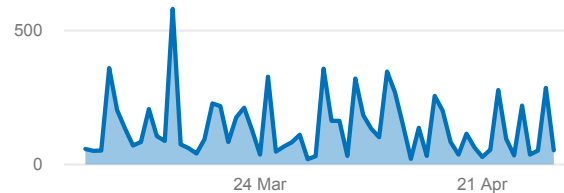
SSD situation



Daily average

Previous month	Current month	Difference	Trend
132	144	9 %	↑

Influx in last 2 months

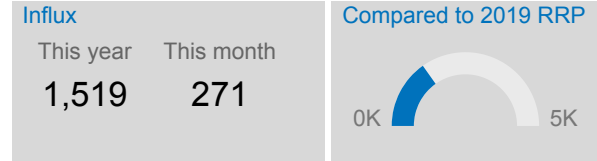


Top 4 entry points this month**

Lamwo	2,104	32 %	↑
Amuru	1,293	10 %	↑
Koboko	850	-30 %	↓
Yumbe	60	24 %	↑

** Amuru (Elegu), Lamwo (Ngomoromo, Awenolwi, Madi Opei, Waligo), Koboko (Kuluba, Oraba, Busia, Ocea), Yumbe (Gobolo, Kerwa, Keyi, Menzere)

BDI situation



Daily average

Previous month	Current month	Difference	Trend
12	9	-22 %	↓

Influx in last 2 months



Top 4 entry points this month***

Rakai	236	-9 %	↓
Ntungamo	32	-8 %	↓
Isingiro	3	-94 %	↓
Kabale	0	-100 %	↓

*** Rakai (Mutukula), Isingiro (Kikagati), Ntungamo (Kamwezi, Mirama Hills, Kizinga, Kashenyi), Kabale (Katuna)