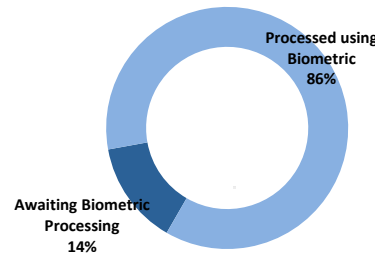


Total Active Registered Persons Of Concern **745,192**

Urban
621,975
83.5%

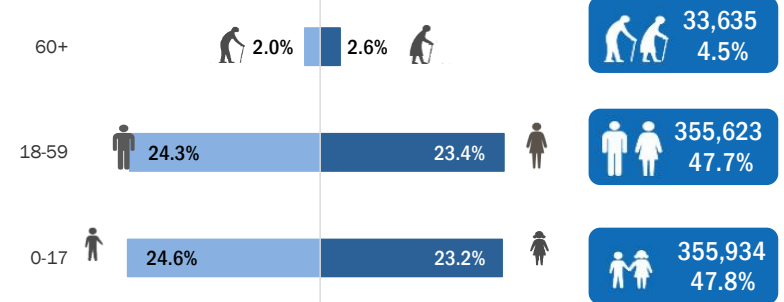
Camps
123,217
16.5%

Biometric Statistics (IRIS)



UNHCR Jordan

Age-Gender Breakdown



Standard Age and Gender

Age	0-4	5-11	12-17	18-35	36-59	60+	Total	%
Female	50,164	74,457	48,357	106,170	68,385	19,047	366,580	49.2%
Male	53,087	78,884	50,985	115,077	65,991	14,588	378,612	50.8%
Total	103,251	153,341	99,342	221,247	134,376	33,635	745,192	100%
	13.9%	20.6%	13.3%	29.7%	18.0%	4.5%		

Origion Country*

SYR	654,681	87.9%
IRQ	67,225	9.0%
YEM	14,752	2.0%
SUD	6,106	0.8%
SOM	744	0.1%
Other**	1,684	0.2%

Specific Needs

Serious medical condition	69,226	9.3%
Specific legal and physical protection needs	35,498	4.8%
Child at risk	33,847	4.5%
Disability	28,053	3.8%
Single parent	19,189	2.6%
Woman at risk	16,114	2.2%
Older person at risk	7,030	0.9%
Unaccompanied or separated child	2,703	0.4%
Individuals with Specific Needs	151,468	20.3%
Total	211,660	28.4%

* An individual can have more than one specific need

Arrivals

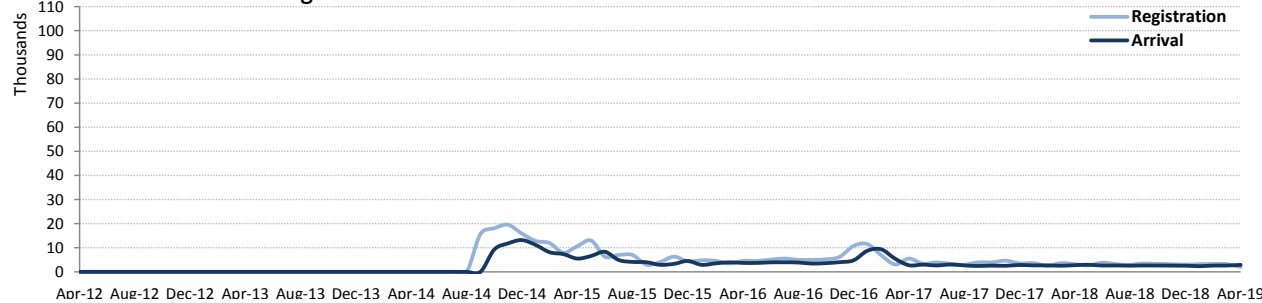
Pre-2011	26,597	3.6%
2011	24,541	3.3%
2012	155,107	20.8%
2013	259,970	34.9%
2014	78,416	10.5%
2015	25,368	3.4%
2016	34,351	4.6%
2017	10,828	1.5%
2018	10,495	1.4%
2019	1,313	0.2%

* The new arrivals excludes newborn babies who will be represented under the registration trend.

Registration Trend

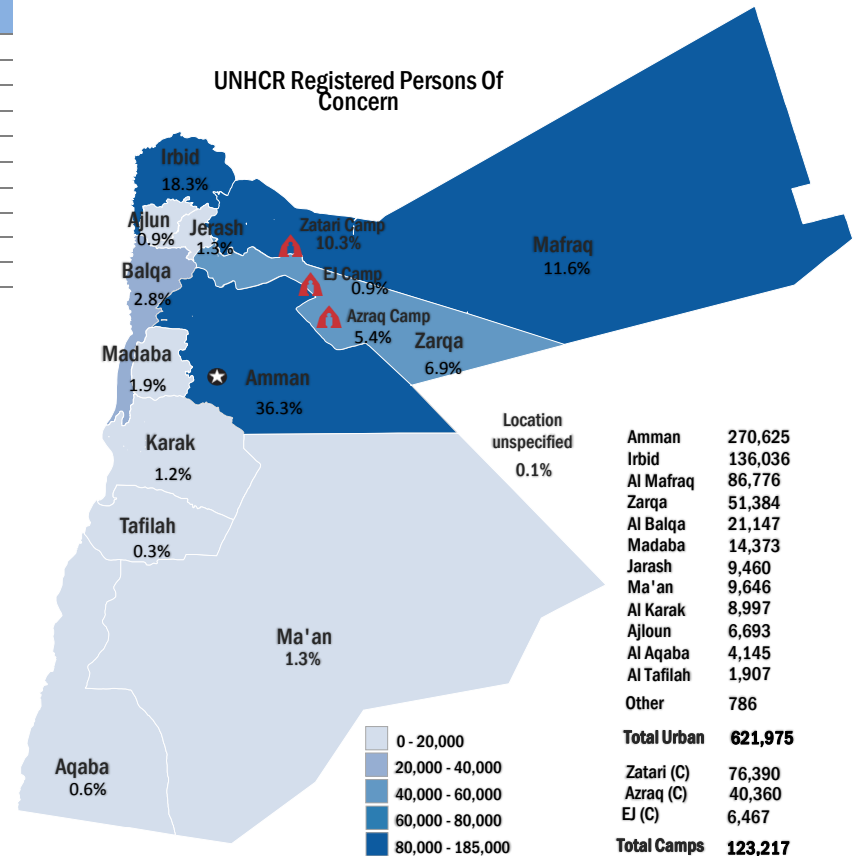
2011	134,990	11.6%
2012	675,234	58.1%
2013	15,699	1.4%
2014	133,014	11.4%
2015	57,260	4.9%
2016	66,655	5.7%
2017	40,879	3.5%
2018	37,993	3.3%
2019	18,870	1.6%

Persons Of Concern Registration Trend since 01 March 2011



* Total nationalities represented in this report equal to 57 nationality.
** Other nationalities include among others (ARE,LBY,LEB,ETH, RUS...)

UNHCR Registered Persons Of Concern



Location	Count
Amman	270,625
Irbid	136,036
Al Ma'raq	86,776
Zarqa	51,384
Al Balqa	21,147
Madaba	14,373
Jarash	9,460
Ma' an	9,646
Al Karak	8,997
Ajloun	6,693
Al Aqaba	4,145
Al Tafilah	1,907
Other	786
Total Urban	621,975
Zatari (C)	76,390
Azraq (C)	40,360
EJ (C)	6,467
Total Camps	123,217

* Coloured map only reflects refugees living outside camps.