

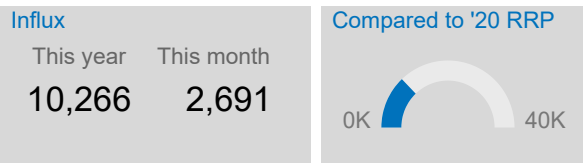


Refugee Influx Dashboard | Joint Border Monitoring

31 March 2020

Uganda Refugee Response

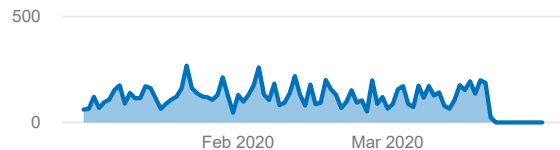
DRC situation



Daily average

Previous month	Current month	Difference	Trend
127	87	-32%	↓

Influx in last 3 months

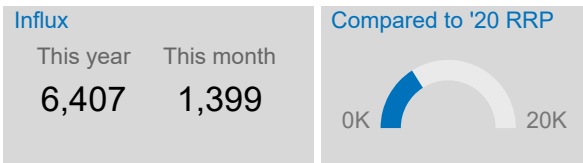


Top 4 entry points this month*

Corridor 1	1,352	<div style="width: 43%;"></div>	-43%	↓
Corridor 5	877	<div style="width: 11%;"></div>	-11%	↓
Corridor 2	415	<div style="width: 19%;"></div>	-19%	↓
Corridor 4	47	<div style="width: 71%;"></div>	-71%	↓

* Corridor 1 (Bunagana, Busanja, Nteko), Corridor 2 (Butogota, Ishasha/Kihihi, Kabingo, Kyeshero), Corridor 3 (Mpondwe/Kasese), Corridor 4 (Ntoroko), Corridor 5 (Lake Albert), Corridor 6 (Nebbi)

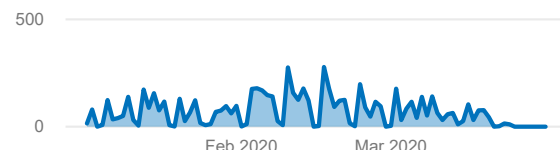
SSD situation



Daily average

Previous month	Current month	Difference	Trend
104	45	-57%	↓

Influx in last 3 months

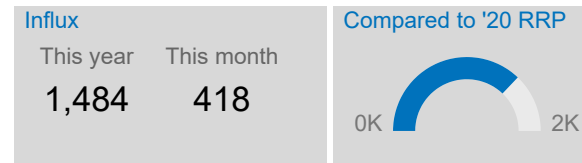


Top 4 entry points this month**

Amuru	1,065	<div style="width: 58%;"></div>	-58%	↓
Lamwo	170	<div style="width: 43%;"></div>	-43%	↓
Koboko	112	<div style="width: 69%;"></div>	-69%	↓
Yumbe	52	<div style="width: 39%;"></div>	-39%	↓

** Amuru (Elegu), Koboko (Busia, Kuluba, Ocea, Oraba), Lamwo (Awenolwi, Madi Opei, Ngomoromo, Waligo), Moyo (Lefori), Yumbe (Gobolo, Kerwa, Keyi, Menzere)

BDI situation



Daily average

Previous month	Current month	Difference	Trend
21	13	-36%	↓

Influx in last 3 months



Top 4 entry points this month***

Rakai	404	<div style="width: 33%;"></div>	-33%	↓
Ntungamo	9	<div style="width: 75%;"></div>	-75%	↓
Kabale	4	<div style="width: 69%;"></div>	-69%	↓
Isingiro	1	<div style="width: 92%;"></div>	-92%	↓

*** Isingiro (Bugango, Kikagati), Kabale (Mirama Hills, Kashenyi, Katuna, Kizinga), Ntungamo (Kamwezi), Rakai (Mutukula)