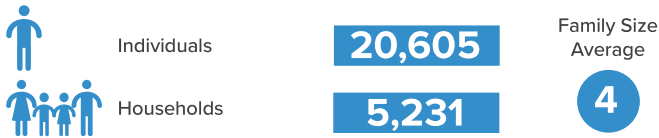
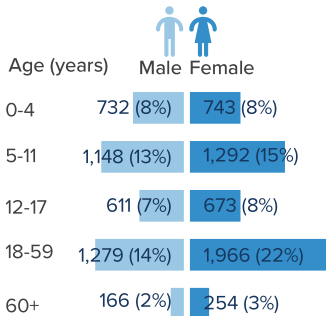
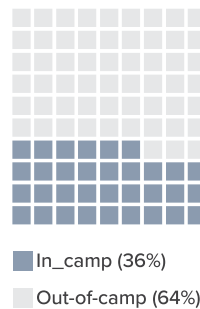

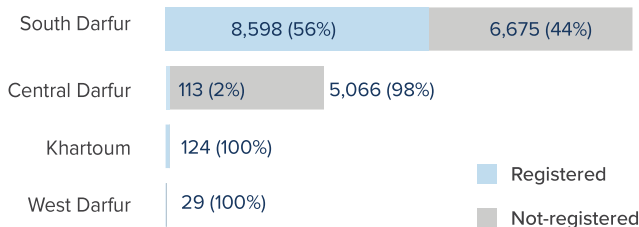
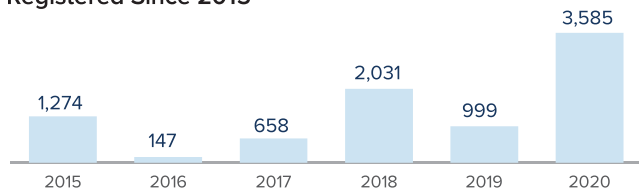
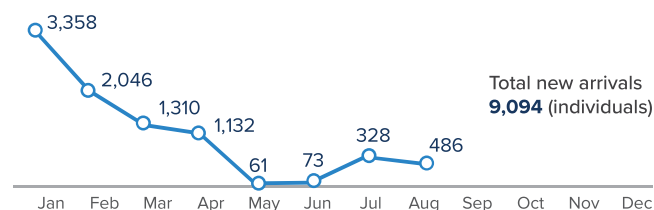
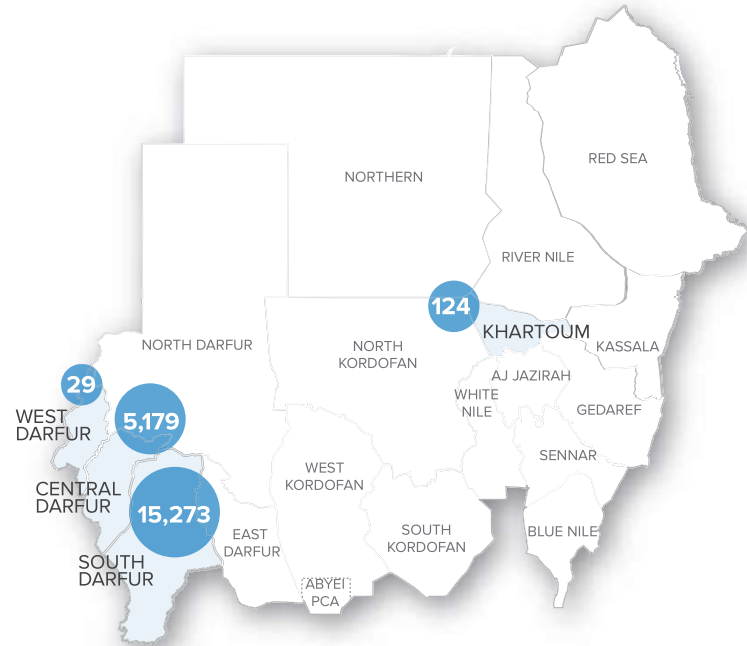


**CARs Totals (Refugees & Asylum-seekers)**

**UNHCR/COR Registration Statistics**


<sup>1</sup> 8,864 individually registered in proGres, of those 2,940 individuals enrolled in BIMS.  
<sup>2</sup> Out of 11,741 individuals (2,425 HHs) - 6,675 individuals are HH registered in South Darfur state and 5,066 in Central Darfur state.

**Age-gender Breakdown**

**Population Distribution**

**Specific Needs (SNs)**

**Per State**

**Registered Since 2015**

**Monthly New Arrivals | 2020**


Inter-tribal clashes in Central African Republic (CAR) have been ongoing since September 2019, and led to refugees from CAR fleeing to safety in Sudan. The situation along the CAR-Sudan border remains tense and volatile. UNHCR is estimating 20,000 individuals new arrivals from CAR in 2020.



The boundaries and names shown and the designations used on this map do not imply official endorsement or acceptance by the United Nations.  
 Abyei region: Final status of the Abyei area is not yet determined

**Per Locality**

State	Locality	Registered	Not-registered
South Darfur	Al Radoum	3,069 (100%)	-
South Darfur	Nyala	2,757 (100%)	-
South Darfur	Um Dafoug	2,772 (29%)	6,675 (71%)
Central Darfur	Mukjar	22 (100%)	-
Central Darfur	Zalingi	91 (2%)	5,066 (98%)
Khartoum	Jebel Awlia	8 (100%)	-
Khartoum	Khartoum	82 (100%)	-
Khartoum	Bahri	2 (100%)	-
Khartoum	Sharg An Neel	4 (100%)	-
Khartoum	Um Durman	27 (100%)	-
Khartoum	Um Bada	1 (100%)	-
West Darfur	Ag Geneina	29 (100%)	-