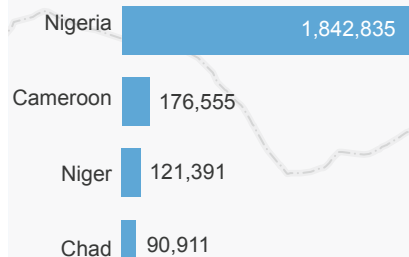


NIGERIA SITUATION

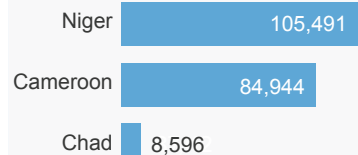
Populations forcibly displaced by the insurgency in the Lake Chad Basin Region

As of 15 February or latest figures available

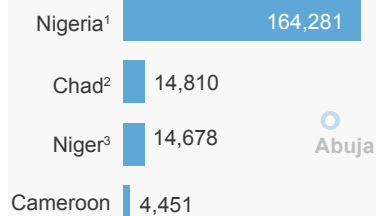
Internally displaced















Refugee



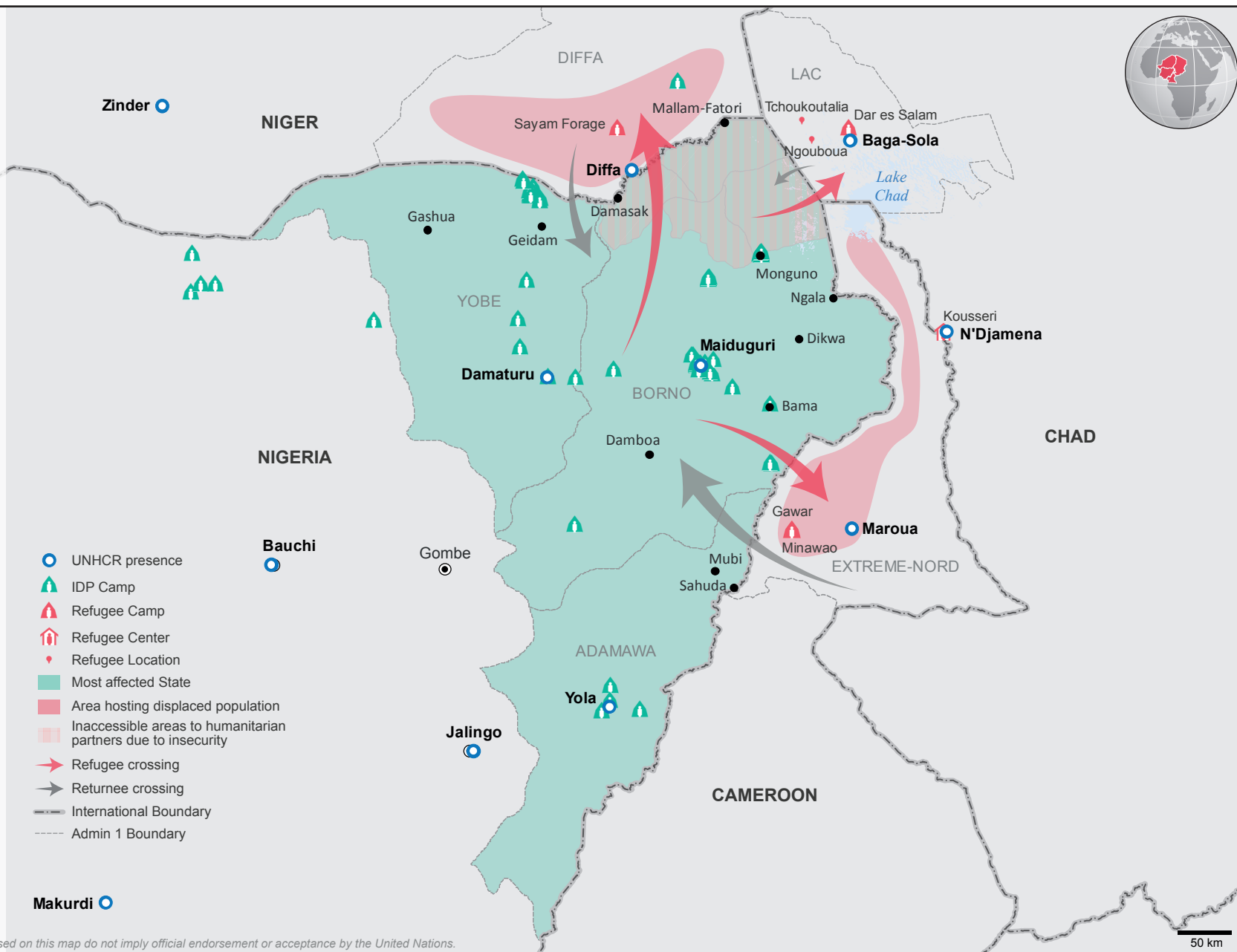
Returnee



1: including refugees (registered by UNHCR)
2: country nationals
3: country nationals

-  UNHCR presence
-  IDP Camp
-  Refugee Camp
-  Refugee Center
-  Refugee Location
-  Most affected State
-  Area hosting displaced population
-  Inaccessible areas to humanitarian partners due to insecurity
-  Refugee crossing
-  Returnee crossing
-  International Boundary
-  Admin 1 Boundary

Makurdi 



The boundaries and names shown and the designations used on this map do not imply official endorsement or acceptance by the United Nations.

Creation date: 16 Feb 2017 Sources: UNHCR Feedback: mapping@unhcr.org