

As of July 2009

Exclusively for internal UNHCR use




















FICSS
*Field Information and
Coordination Support Section*
Division of Operational Services



Sources:
UNHCR, Global Insight digital mapping
© 1998 Europa Technologies Ltd.
MoDM, IOM, IDP Working Group

The boundaries and names shown and the designations used on this map do not imply official endorsement or acceptance by the United Nations.

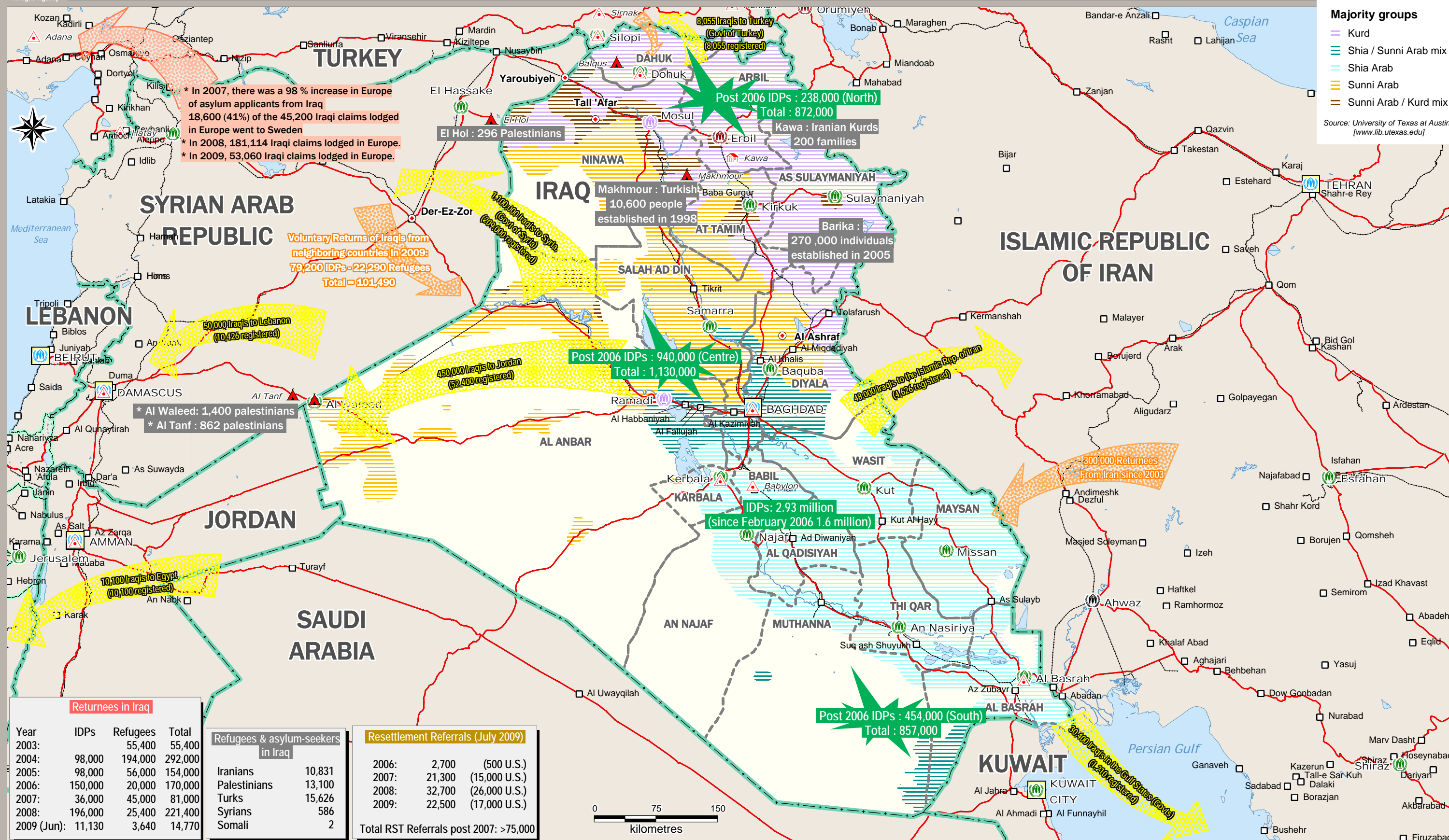


- | | | | |
|---|-----------------------------|---|--------------------------------------|
|  | Capital |  | International boundary |
|  | UNHCR Representation |  | Boundary of former Palestine Mandate |
|  | UNHCR Sub office |  | Armistice Demarcation Line |
|  | UNHCR Field office |  | Administrative boundary |
|  | UNHCR Presence |  | Main road |
|  | Refugee settlement |  | Railway |
|  | Refugee camp |  | Main town or village |
|  | Urban refugee location |  | Secondary town or village |
|  | Town or village of interest | | |

Majority groups

- Kurd
- Shia / Sunni Arab mix
- Shia Arab
-  Sunni Arab
-  Sunni Arab / Kurd mix

Source: University of Texas at Austin
[www.lib.utexas.edu]



mapping@unhcr.org